

Ordnance Survey Ireland Licence No 2014/18/CCMA Roscommon County Council
 © Ordnance Survey Ireland and Government of Ireland



Roughan & O'Donovan-AECOM Alliance

ROD AECOM

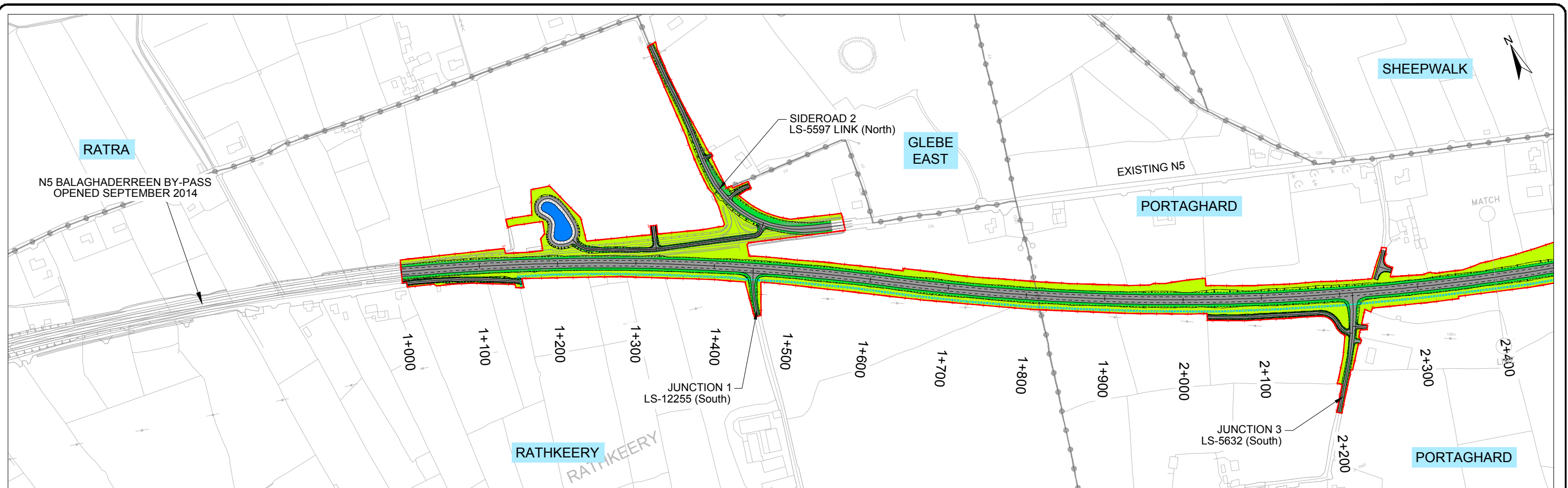
Arena House, Arena Road,
 Sandyford, Dublin 18.
 Tel : +353 (1) 2940800
 Fax : +353 (1) 2940820
 e-mail : info@rod.ie
 Website : www.rod.ie
 www.aecom.com

Project
**N5 BALLAGHADERREEN TO SCRAMOG
 ROAD PROJECT**

**ENVIRONMENTAL IMPACT
 ASSESSMENT REPORT**

Title		Mainline Plans & Profiles Sheet Layout	
Designed: IC	File: 14_155	Status: E.I.A.R.	
Drawn: LA	Job No: 14_155		
Checked: RJS	Scale: 1:100,000 (@ A3)	Drawing No: Fig 4.1	Rev:
Approved: BC	Date: December 2017		

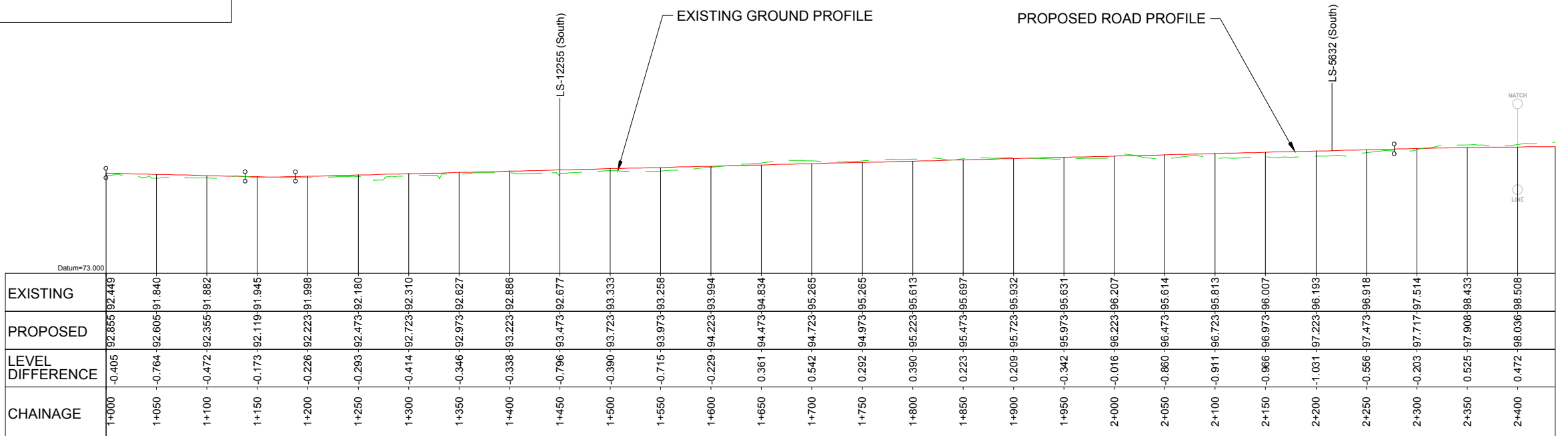
DO NOT SCALE USE FIGURED DIMENSIONS ONLY



LEGEND:

	CPO LINE		FOOTPATH / CYCLEWAY / HARDSTANDING
	TOWNLAND BOUNDARY		DRAINAGE / WATERCOURSE
	CARRIAGEWAY AND HARD SHOULDER		MATERIAL DEPOSITION AREA
	GRASS VERGE		SITE COMPOUND
	LANDSCAPE AREA / SIDE SLOPE / NATURAL REJUVENATION		PROPERTY TO BE ACQUIRED

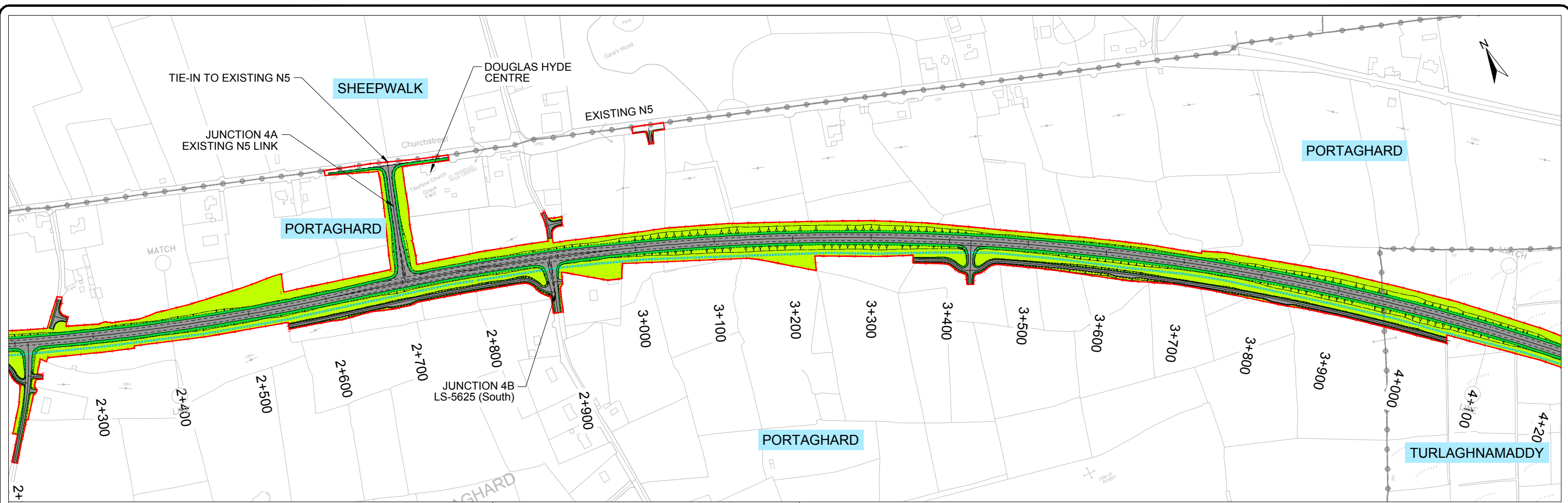
Note:
 The design has been developed to a stage to permit a fully informed Environmental Impact Assessment to be carried out on the proposed road development. Modifications may be made to avail of opportunities to improve the design at the detailed design stage in light of experience on the ground or other innovations, provided this has no significant adverse environmental impacts over and above those considered in the current Environmental Impact Assessment.



Ordnance Survey Ireland Licence No 2014/18/CCMA Roscommon County Council
 © Ordnance Survey Ireland and Government of Ireland.

<p>Bonneagar Iompair Éireann Transport Infrastructure Ireland</p>	<p>Department of Transport, Tourism and Sport</p>	<p>ROS COMMON</p>	<p>Roughan & O'Donovan-AECOM Alliance</p>	<p>Arena House, Arena Road, Sandyford, Dublin 18. Tel : +353 (1) 2940800 Fax : +353 (1) 2940820 e-mail : info@rod.ie Website : www.rod.ie www.aecom.com</p>	<p>Project</p> <p>N5 BALLAGHADERREEN TO SCRAMOGE ROAD PROJECT</p>	<p>Title</p> <p>Mainline Plan & Profile Ballaghaderreen to Frenchpark (Section A) Sheet 1 of 3</p>							
					<p>ENVIRONMENTAL IMPACT ASSESSMENT REPORT</p>		<table border="1"> <tr> <td>Designed: IC</td> <td>File:</td> <td>Status: E.I.A.R.</td> </tr> <tr> <td>Drawn: LA</td> <td>Job No: 14.155</td> <td></td> </tr> <tr> <td>Checked: BC</td> <td>Scale: 1:5,000 H 1:1,000 V (@ A3)</td> <td>Drawing No: Fig 4.2</td> </tr> <tr> <td>Approved: JET</td> <td>Date: December 2017</td> <td>Rev:</td> </tr> </table>	Designed: IC	File:	Status: E.I.A.R.	Drawn: LA	Job No: 14.155	
Designed: IC	File:	Status: E.I.A.R.											
Drawn: LA	Job No: 14.155												
Checked: BC	Scale: 1:5,000 H 1:1,000 V (@ A3)	Drawing No: Fig 4.2											
Approved: JET	Date: December 2017	Rev:											

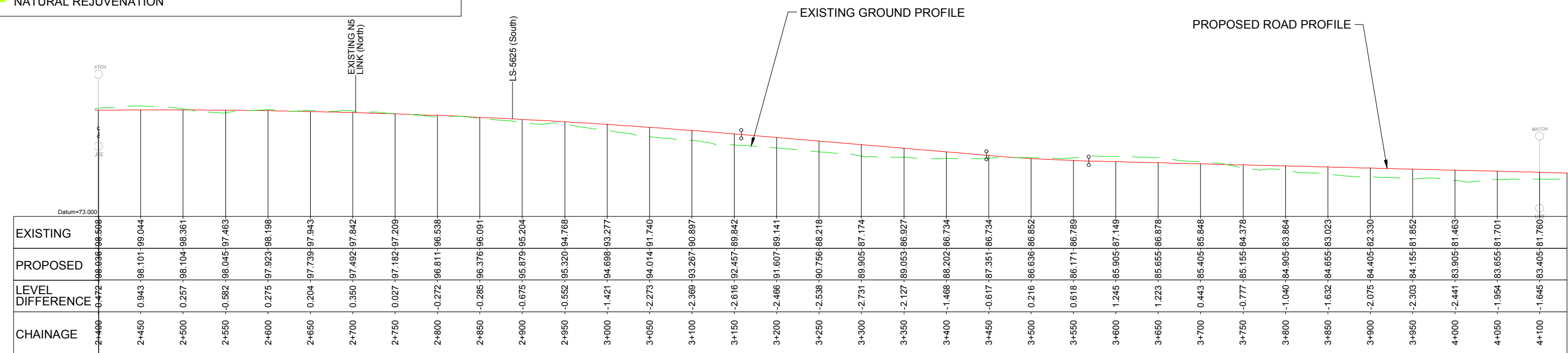
DO NOT SCALE USE FIGURED DIMENSIONS ONLY



LEGEND:

	CPO LINE		FOOTPATH / CYCLEWAY / HARDSTANDING
	TOWNLAND BOUNDARY		DRAINAGE / WATERCOURSE
	CARRIAGEWAY AND HARD SHOULDER		MATERIAL DEPOSITION AREA
	GRASS VERGE		SITE COMPOUND
	LANDSCAPE AREA / SIDE SLOPE / NATURAL REJUVENATION		PROPERTY TO BE ACQUIRED

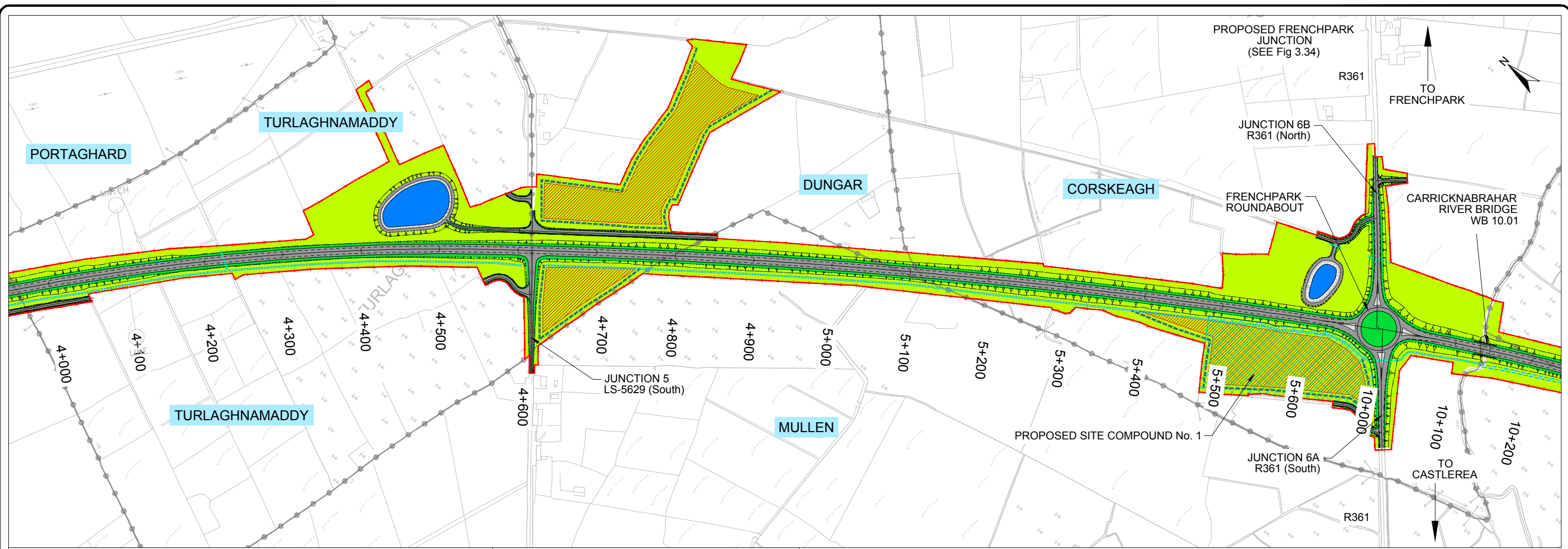
Note:
 The design has been developed to a stage to permit a fully informed Environmental Impact Assessment to be carried out on the proposed road development. Modifications may be made to avail of opportunities to improve the design at the detailed design stage in light of experience on the ground or other innovations, provided this has no significant adverse environmental impacts over and above those considered in the current Environmental Impact Assessment.



Ordnance Survey Ireland Licence No 2014/18/CCMA Roscommon County Council
 © Ordnance Survey Ireland and Government of Ireland.

<p>Bonneagar Iompair Éireann Transport Infrastructure Ireland</p>	<p>Department of Transport, Tourism and Sport</p>	<p>ROS COMMON</p>	<p>Roughan & O'Donovan-AECOM Alliance</p>	<p>Arena House, Arena Road, Sandyford, Dublin 18. Tel : +353 (1) 2940800 Fax : +353 (1) 2940820 e-mail : info@rod.ie Website : www.rod.ie www.aecom.com</p>	<p>Project</p> <p>N5 BALLAGHADERREEN TO SCRAMOGE ROAD PROJECT</p>	<p>Title</p> <p>Mainline Plan & Profile Ballaghaderreen to Frenchpark (Section A) Sheet 2 of 3</p>							
					<p>ENVIRONMENTAL IMPACT ASSESSMENT REPORT</p>	<table border="1"> <tr> <td>Designed: IC</td> <td>File:</td> <td>Status: E.I.A.R.</td> </tr> <tr> <td>Drawn: LA</td> <td>Job No: 14.155</td> <td></td> </tr> <tr> <td>Checked: BC</td> <td>Scale: 1:5,000 H 1:1,000 V (@ A3)</td> <td>Drawing No: Fig 4.3</td> </tr> <tr> <td>Approved: JET</td> <td>Date: December 2017</td> <td>Rev:</td> </tr> </table>	Designed: IC	File:	Status: E.I.A.R.	Drawn: LA	Job No: 14.155		Checked: BC
Designed: IC	File:	Status: E.I.A.R.											
Drawn: LA	Job No: 14.155												
Checked: BC	Scale: 1:5,000 H 1:1,000 V (@ A3)	Drawing No: Fig 4.3											
Approved: JET	Date: December 2017	Rev:											

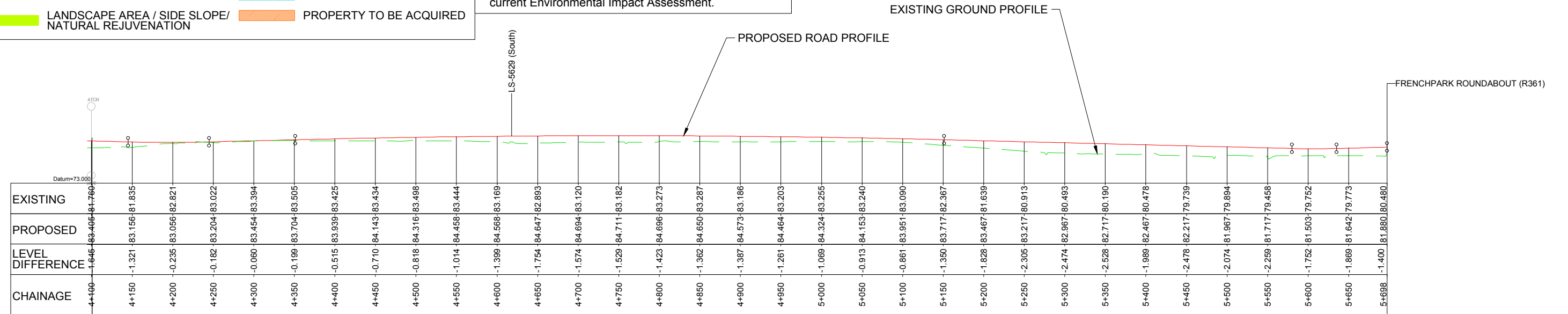
DO NOT SCALE USE FIGURED DIMENSIONS ONLY



LEGEND:

	CPO LINE		FOOTPATH / CYCLEWAY / HARDSTANDING
	TOWNLAND BOUNDARY		DRAINAGE / WATERCOURSE
	CARRIAGEWAY AND HARD SHOULDER		MATERIAL DEPOSITION AREA
	GRASS VERGE		SITE COMPOUND
	LANDSCAPE AREA / SIDE SLOPE / NATURAL REJUVENATION		PROPERTY TO BE ACQUIRED

Note:
 The design has been developed to a stage to permit a fully informed Environmental Impact Assessment to be carried out on the proposed road development. Modifications may be made to avail of opportunities to improve the design at the detailed design stage in light of experience on the ground or other innovations, provided this has no significant adverse environmental impacts over and above those considered in the current Environmental Impact Assessment.



Ordnance Survey Ireland Licence No 2014/18/CCMA Roscommon County Council
 © Ordnance Survey Ireland and Government of Ireland.



Roughan & O'Donovan-AECOM Alliance

ROD AECOM

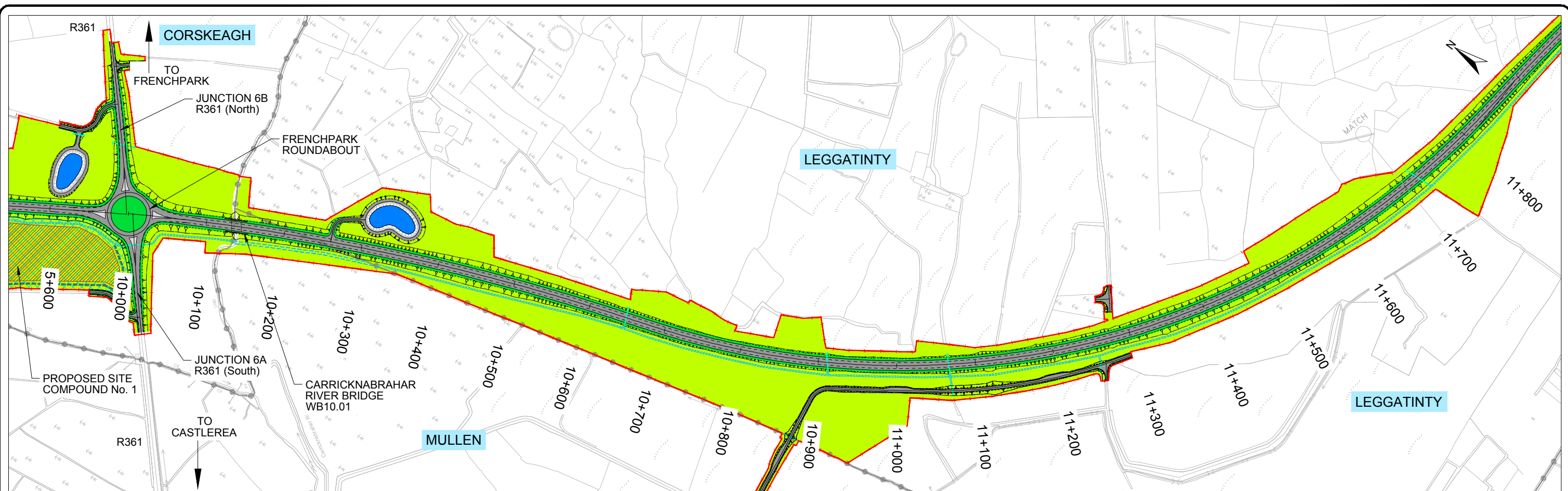
Arena House, Arena Road, Sandyford, Dublin 18.
 Tel: +353 (1) 2940800
 Fax: +353 (1) 2940820
 e-mail: info@rod.ie
 Website: www.rod.ie
 www.aecom.com

Project: **N5 BALLAGHADERREEN TO SCRAMOGE ROAD PROJECT**

ENVIRONMENTAL IMPACT ASSESSMENT REPORT

Title: Mainline Plan & Profile Ballaghaderreen to Frenchpark (Section A) Sheet 3 of 3		Status: E.I.A.R.	
Designed: IC	File:	Job No: 14.155	Scale: 1:5,000 H 1:1,000 V (@ A3)
Drawn: LA	Checked: BC	Date: December 2017	Drawing No: Fig 4.4
Approved: JET			Rev:

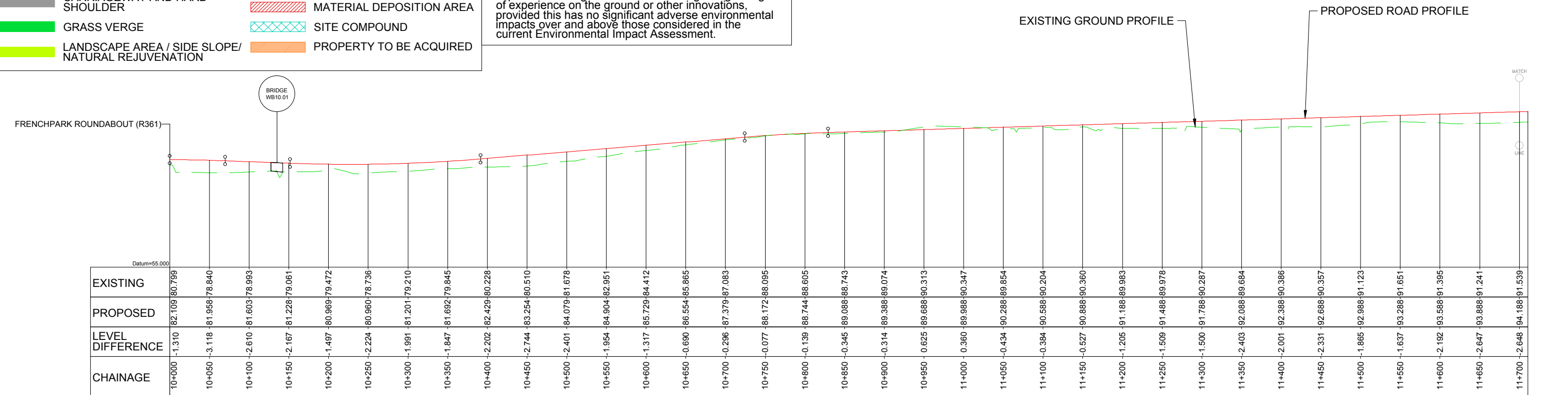
DO NOT SCALE USE FIGURED DIMENSIONS ONLY



LEGEND:

CPO LINE	FOOTPATH / CYCLEWAY / HARDSTANDING
TOWNLAND BOUNDARY	DRAINAGE / WATERCOURSE
CARRIAGEWAY AND HARD SHOULDER	MATERIAL DEPOSITION AREA
GRASS VERGE	SITE COMPOUND
LANDSCAPE AREA / SIDE SLOPE / NATURAL REJUVENATION	PROPERTY TO BE ACQUIRED

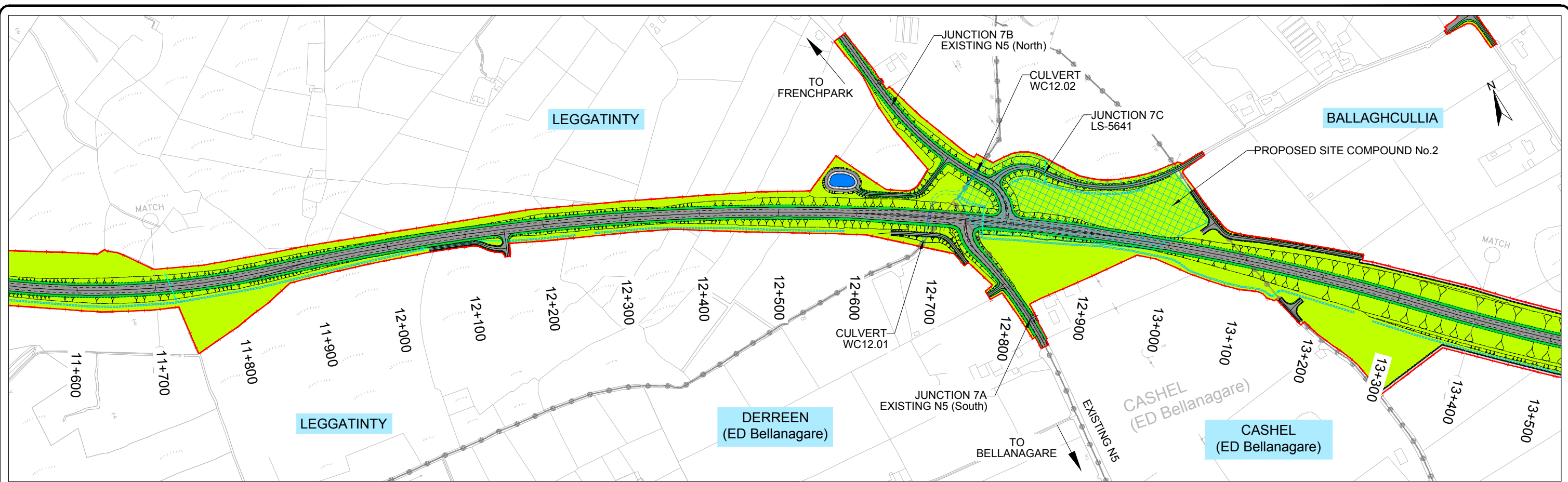
Note:
 The design has been developed to a stage to permit a fully informed Environmental Impact Assessment to be carried out on the proposed road development. Modifications may be made to avail of opportunities to improve the design at the detailed design stage in light of experience on the ground or other innovations, provided this has no significant adverse environmental impacts over and above those considered in the current Environmental Impact Assessment.



Ordnance Survey Ireland Licence No 2014/18/CCMA Roscommon County Council
 © Ordnance Survey Ireland and Government of Ireland.

Bonneagar Iompair Éireann An Roinn Iompair Turasóireachta agus Spóirt Department of Transport, Tourism and Sport	ROSCOMMON ROSCOMMON Roscommon County Council	Roughan & O'Donovan-AECOM Alliance Arena House, Arena Road, Sandyford, Dublin 18. Tel : +353 (1) 2940800 Fax : +353 (1) 2940820 e-mail : info@rod.ie Website : www.rod.ie www.aecom.com	Project N5 BALLAGHADERREEN TO SCRAMOGE ROAD PROJECT	Title Mainline Plan & Profile Frenchpark to N61 (Section B) Sheet 1 of 10									
			ENVIRONMENTAL IMPACT ASSESSMENT REPORT	<table border="1"> <tr> <td>Designed: IC</td> <td>File:</td> <td>Status: E.I.A.R.</td> </tr> <tr> <td>Drawn: LA</td> <td>Job No: 14.155</td> <td></td> </tr> <tr> <td>Checked: BC</td> <td>Scale: 1:5,000 H 1:1,000 V (@ A3)</td> <td>Drawing No: Fig 4.5</td> </tr> <tr> <td>Approved: JET</td> <td>Date: December 2017</td> <td>Rev:</td> </tr> </table>	Designed: IC	File:	Status: E.I.A.R.	Drawn: LA	Job No: 14.155		Checked: BC	Scale: 1:5,000 H 1:1,000 V (@ A3)	Drawing No: Fig 4.5
Designed: IC	File:	Status: E.I.A.R.											
Drawn: LA	Job No: 14.155												
Checked: BC	Scale: 1:5,000 H 1:1,000 V (@ A3)	Drawing No: Fig 4.5											
Approved: JET	Date: December 2017	Rev:											

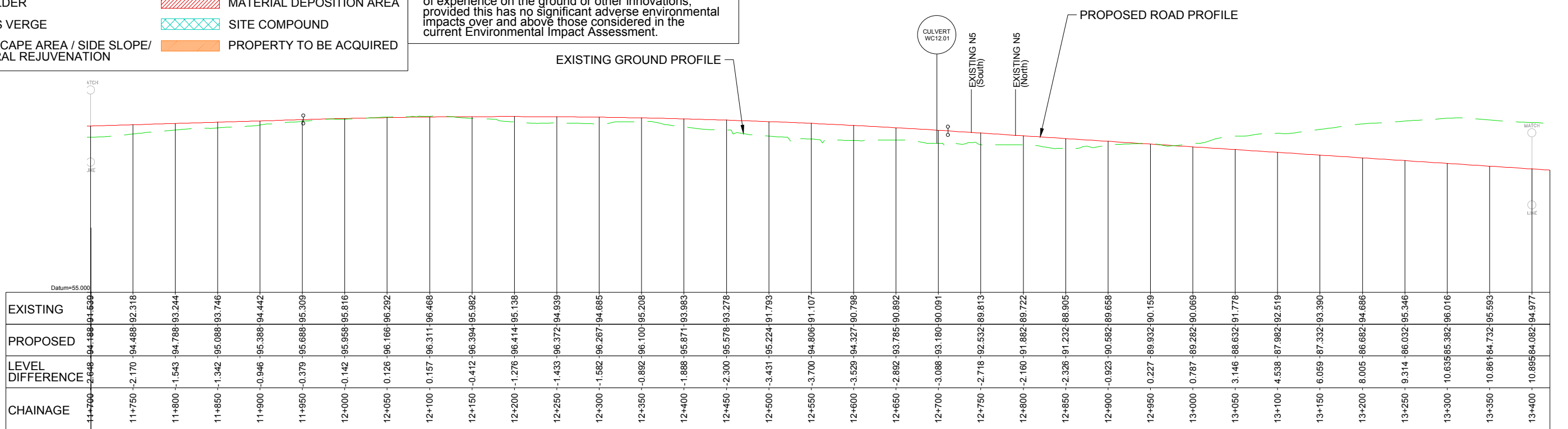
DO NOT SCALE USE FIGURED DIMENSIONS ONLY



LEGEND:

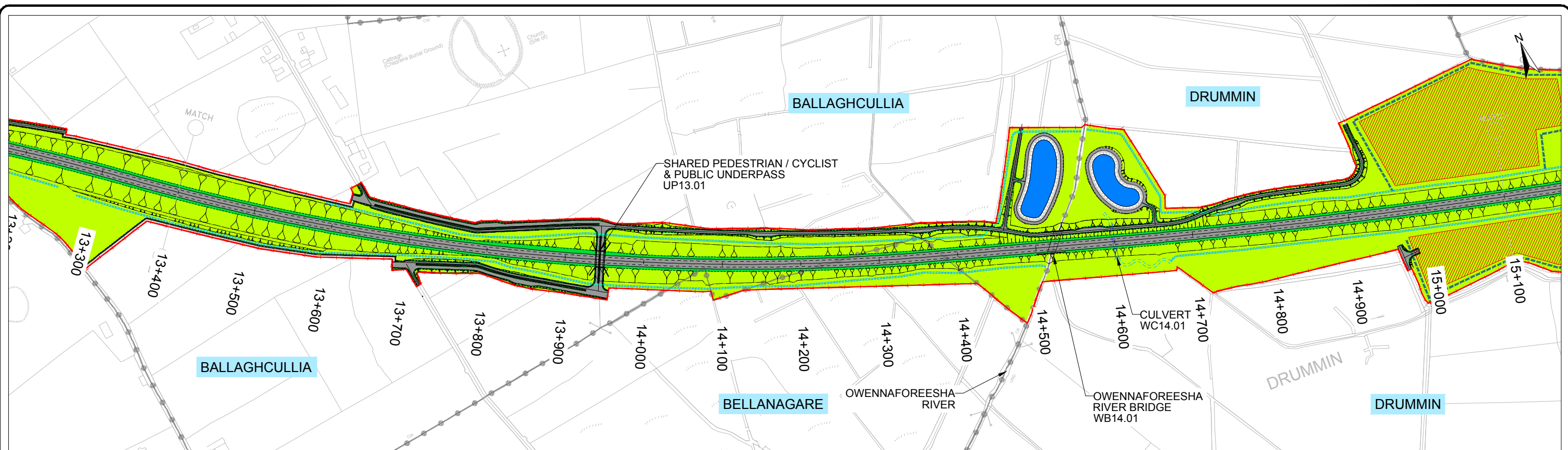
- CPO LINE
- TOWNLAND BOUNDARY
- CARRIAGEWAY AND HARD SHOULDER
- GRASS VERGE
- LANDSCAPE AREA / SIDE SLOPE / NATURAL REJUVENATION
- FOOTPATH / CYCLEWAY / HARDSTANDING
- DRAINAGE / WATERCOURSE
- MATERIAL DEPOSITION AREA
- SITE COMPOUND
- PROPERTY TO BE ACQUIRED

Note:
 The design has been developed to a stage to permit a fully informed Environmental Impact Assessment to be carried out on the proposed road development. Modifications may be made to avail of opportunities to improve the design at the detailed design stage in light of experience on the ground or other innovations, provided this has no significant adverse environmental impacts over and above those considered in the current Environmental Impact Assessment.



Ordnance Survey Ireland Licence No 2014/18/CCMA Roscommon County Council © Ordnance Survey Ireland and Government of Ireland.

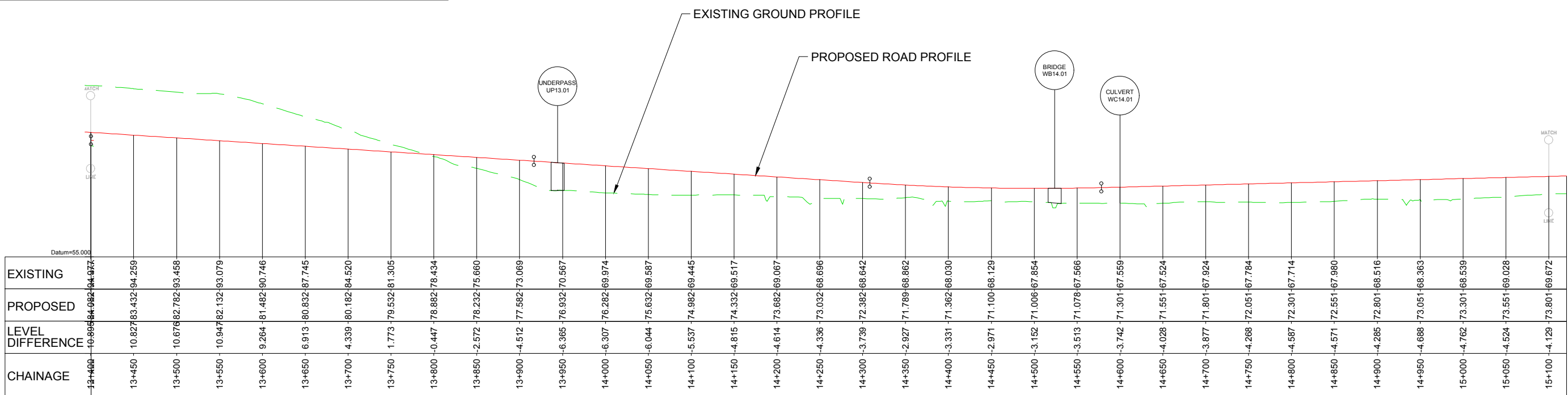
	Roughan & O'Donovan-AECOM Alliance Arena House, Arena Road, Sandyford, Dublin 18. Tel: +353 (1) 2940800 Fax: +353 (1) 2940820 e-mail: info@rod.ie Website: www.rod.ie www.aecom.com	Project N5 BALLAGHADERREEN TO SCRAMOGE ROAD PROJECT	Title Mainline Plan & Profile Frenchpark to N61 (Section B) Sheet 2 of 10											
	ENVIRONMENTAL IMPACT ASSESSMENT REPORT	<table border="1"> <tr> <td>Designed: IC</td> <td>File: 14.155</td> <td>Status: E.I.A.R.</td> </tr> <tr> <td>Drawn: LA</td> <td>Job No: 14.155</td> <td></td> </tr> <tr> <td>Checked: BC</td> <td>Scale: 1:5,000 H 1:1,000 V (@ A3)</td> <td>Drawing No: Fig 4.6</td> </tr> <tr> <td>Approved: JET</td> <td>Date: December 2017</td> <td>Rev:</td> </tr> </table>	Designed: IC	File: 14.155	Status: E.I.A.R.	Drawn: LA	Job No: 14.155		Checked: BC	Scale: 1:5,000 H 1:1,000 V (@ A3)	Drawing No: Fig 4.6	Approved: JET	Date: December 2017	Rev:
Designed: IC	File: 14.155	Status: E.I.A.R.												
Drawn: LA	Job No: 14.155													
Checked: BC	Scale: 1:5,000 H 1:1,000 V (@ A3)	Drawing No: Fig 4.6												
Approved: JET	Date: December 2017	Rev:												



LEGEND:

CPO LINE	FOOTPATH / CYCLEWAY / HARDSTANDING
TOWNLAND BOUNDARY	DRAINAGE / WATERCOURSE
CARRIAGEWAY AND HARD SHOULDER	MATERIAL DEPOSITION AREA
GRASS VERGE	SITE COMPOUND
LANDSCAPE AREA / SIDE SLOPE/ NATURAL REJUVENATION	PROPERTY TO BE ACQUIRED

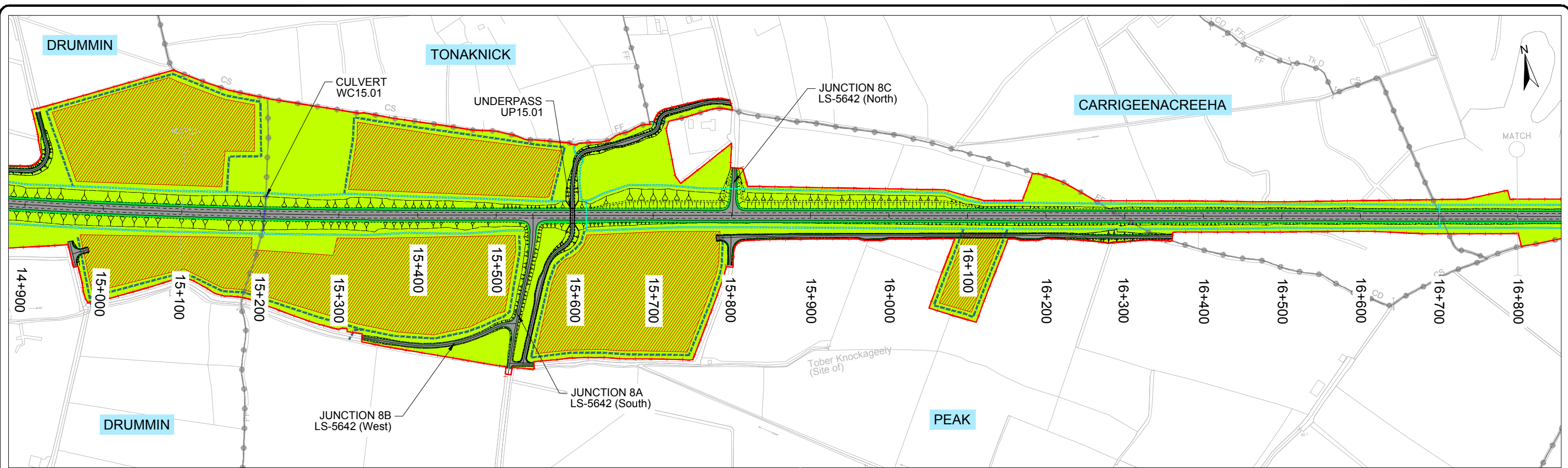
Note:
 The design has been developed to a stage to permit a fully informed Environmental Impact Assessment to be carried out on the proposed road development. Modifications may be made to avail of opportunities to improve the design at the detailed design stage in light of experience on the ground or other innovations, provided this has no significant adverse environmental impacts over and above those considered in the current Environmental Impact Assessment.



Ordnance Survey Ireland Licence No 2014/18/CCMA Roscommon County Council
 © Ordnance Survey Ireland and Government of Ireland.

 Bonneagar Iompair Éireann Transport Infrastructure Ireland	 Department of Transport, Tourism and Sport	 ROSMON	 Arena House, Arena Road, Sandyford, Dublin 18. Tel : +353 (1) 2940800 Fax : +353 (1) 2940820 e-mail : info@rod.ie Website : www.rod.ie www.aecom.com	Project N5 BALLAGHADERREEN TO SCRAMOGE ROAD PROJECT	Title Mainline Plan & Profile Frenchpark to N61 (Section B) Sheet 3 of 10								
				ENVIRONMENTAL IMPACT ASSESSMENT REPORT	<table border="1"> <tr> <td>Designed: IC</td> <td>File: 14.155</td> <td>Status: E.I.A.R.</td> </tr> <tr> <td>Drawn: LA</td> <td>Job No: 14.155</td> <td></td> </tr> <tr> <td>Checked: BC</td> <td>Scale: 1:5,000 H 1:1,000 V (@ A3)</td> <td>Drawing No: Fig 4.7</td> </tr> <tr> <td>Approved: JET</td> <td>Date: December 2017</td> <td>Rev:</td> </tr> </table>	Designed: IC	File: 14.155	Status: E.I.A.R.	Drawn: LA	Job No: 14.155		Checked: BC	Scale: 1:5,000 H 1:1,000 V (@ A3)
Designed: IC	File: 14.155	Status: E.I.A.R.											
Drawn: LA	Job No: 14.155												
Checked: BC	Scale: 1:5,000 H 1:1,000 V (@ A3)	Drawing No: Fig 4.7											
Approved: JET	Date: December 2017	Rev:											

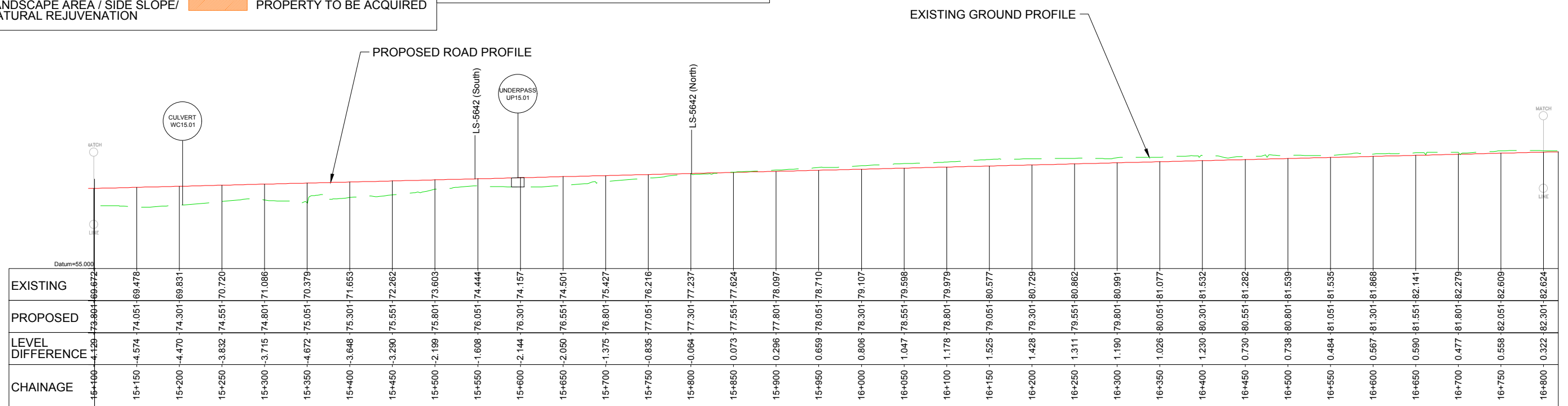
DO NOT SCALE USE FIGURED DIMENSIONS ONLY



LEGEND:

	CPO LINE		FOOTPATH / CYCLEWAY / HARDSTANDING
	TOWNLAND BOUNDARY		DRAINAGE / WATERCOURSE
	CARRIAGEWAY AND HARD SHOULDER		MATERIAL DEPOSITION AREA
	GRASS VERGE		SITE COMPOUND
	LANDSCAPE AREA / SIDE SLOPE / NATURAL REJUVENATION		PROPERTY TO BE ACQUIRED

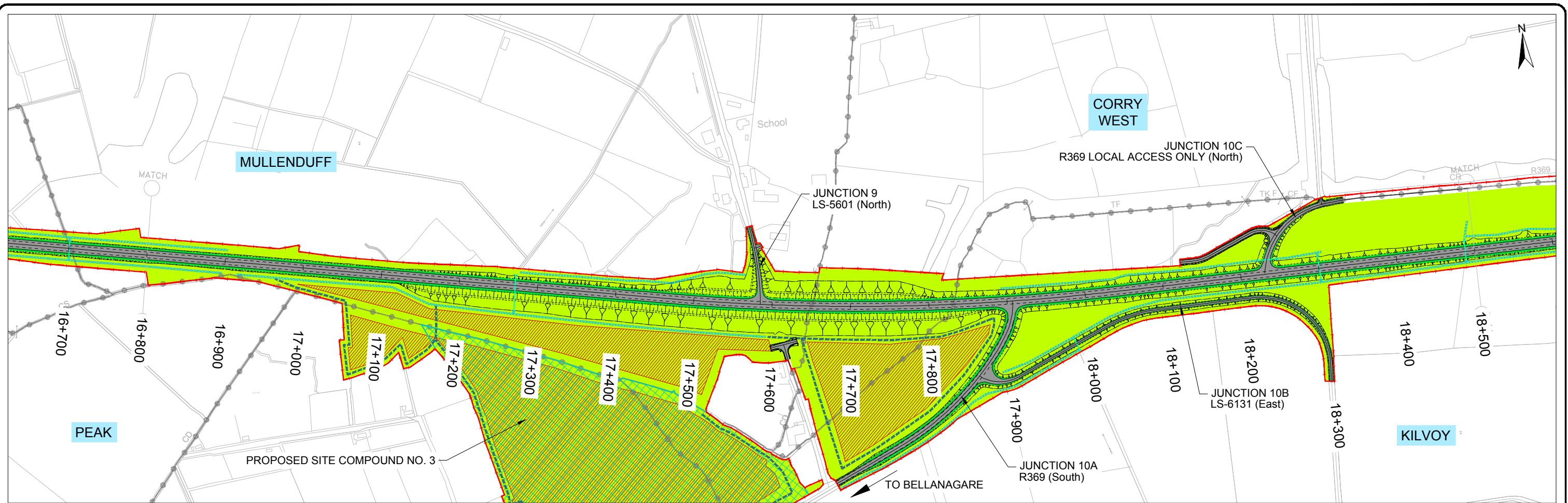
Note:
 The design has been developed to a stage to permit a fully informed Environmental Impact Assessment to be carried out on the proposed road development. Modifications may be made to avail of opportunities to improve the design at the detailed design stage in light of experience on the ground or other innovations, provided this has no significant adverse environmental impacts over and above those considered in the current Environmental Impact Assessment.



Ordnance Survey Ireland Licence No 2014/18/CCMA Roscommon County Council
 © Ordnance Survey Ireland and Government of Ireland.

 Bonneagar Iompair Éireann Transport Infrastructure Ireland	 An Roinn Iompair Turasóireachta agus Spóirt Department of Transport, Tourism and Sport	 ROSCOMMON COUNTY COUNCIL	 Roughan & O'Donovan-AECOM Alliance Arena House, Arena Road, Sandyford, Dublin 18. Tel : +353 (1) 2940800 Fax : +353 (1) 2940820 e-mail : info@rod.ie Website : www.rod.ie www.aecom.com	Project N5 BALLAGHADERREEN TO SCRAMOGE ROAD PROJECT	Title Mainline Plan & Profile Frenchpark to N61 (Section B) Sheet 4 of 10								
				ENVIRONMENTAL IMPACT ASSESSMENT REPORT	<table border="1"> <tr> <td>Designed: IC</td> <td>File:</td> <td>Status: E.I.A.R.</td> </tr> <tr> <td>Drawn: LA</td> <td>Job No: 14.155</td> <td></td> </tr> <tr> <td>Checked: BC</td> <td>Scale: 1:5,000 H 1:1,000 V (@ A3)</td> <td>Drawing No: Fig 4.8</td> </tr> <tr> <td>Approved: JET</td> <td>Date: December 2017</td> <td>Rev:</td> </tr> </table>	Designed: IC	File:	Status: E.I.A.R.	Drawn: LA	Job No: 14.155		Checked: BC	Scale: 1:5,000 H 1:1,000 V (@ A3)
Designed: IC	File:	Status: E.I.A.R.											
Drawn: LA	Job No: 14.155												
Checked: BC	Scale: 1:5,000 H 1:1,000 V (@ A3)	Drawing No: Fig 4.8											
Approved: JET	Date: December 2017	Rev:											

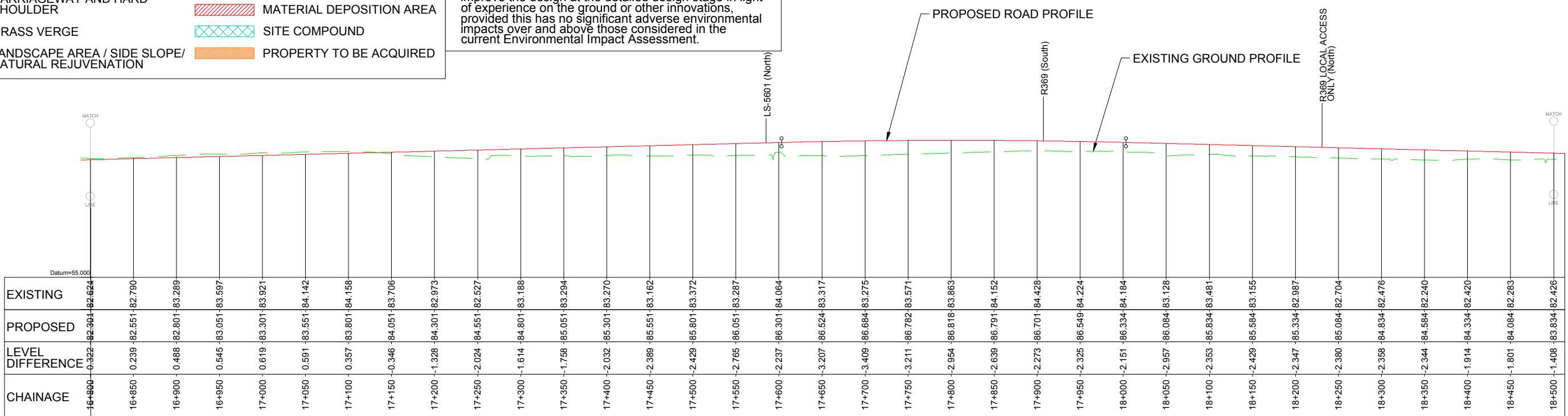
DO NOT SCALE USE FIGURED DIMENSIONS ONLY



LEGEND:

	CPO LINE		FOOTPATH / CYCLEWAY / HARDSTANDING
	TOWNLAND BOUNDARY		DRAINAGE / WATERCOURSE
	CARRIAGEWAY AND HARD SHOULDER		MATERIAL DEPOSITION AREA
	GRASS VERGE		SITE COMPOUND
	LANDSCAPE AREA / SIDE SLOPE / NATURAL REJUVENATION		PROPERTY TO BE ACQUIRED

Note:
 The design has been developed to a stage to permit a fully informed Environmental Impact Assessment to be carried out on the proposed road development. Modifications may be made to avail of opportunities to improve the design at the detailed design stage in light of experience on the ground or other innovations, provided this has no significant adverse environmental impacts over and above those considered in the current Environmental Impact Assessment.



Ordnance Survey Ireland Licence No 2014/18/CCMA Roscommon County Council
 © Ordnance Survey Ireland and Government of Ireland.



Arena House, Arena Road,
 Sandyford, Dublin 18.
 Tel : +353 (1) 2940800
 Fax : +353 (1) 2940820
 e-mail : info@rod.ie
 Website : www.rod.ie
 www.aecom.com

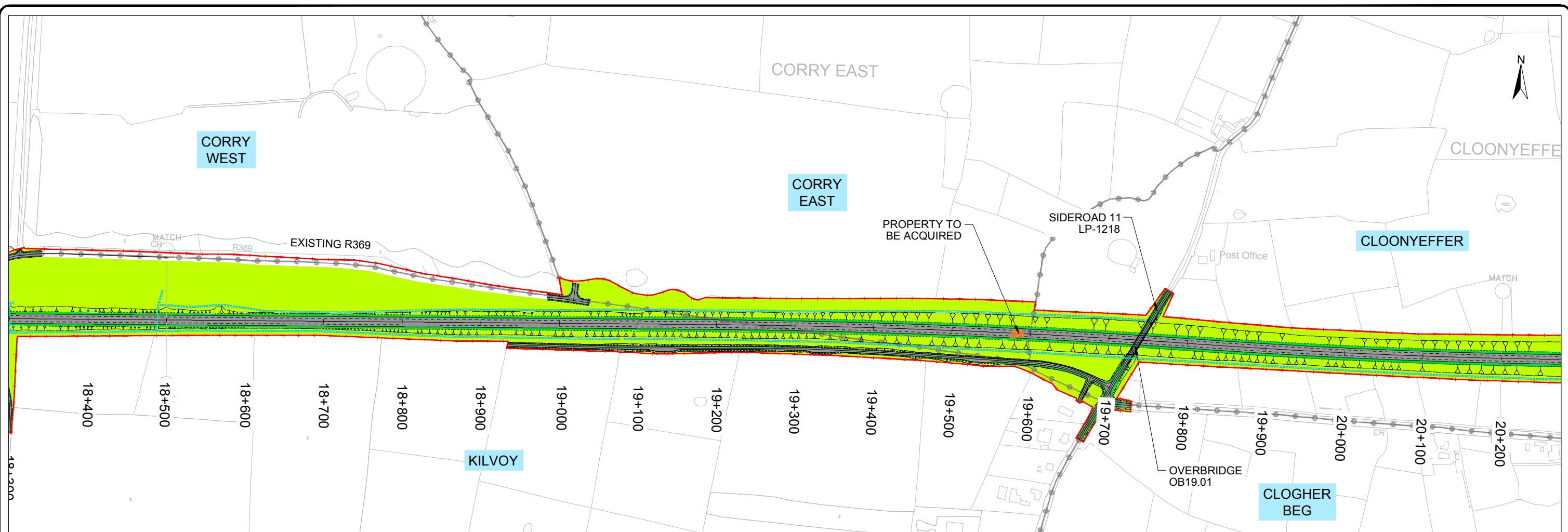
Project
N5 BALLAGHADERREEN TO SCRAMOGE ROAD PROJECT

ENVIRONMENTAL IMPACT ASSESSMENT REPORT

Title
**Mainline Plan & Profile
 Frenchpark to N61 (Section B)
 Sheet 5 of 10**

Designed: IC	File:	Status: E.I.A.R.
Drawn: LA	Job No: 14.155	
Checked: BC	Scale: 1:5,000 H 1:1,000 V (@ A3)	Drawing No: Fig 4.9
Approved: JET	Date: December 2017	Rev:

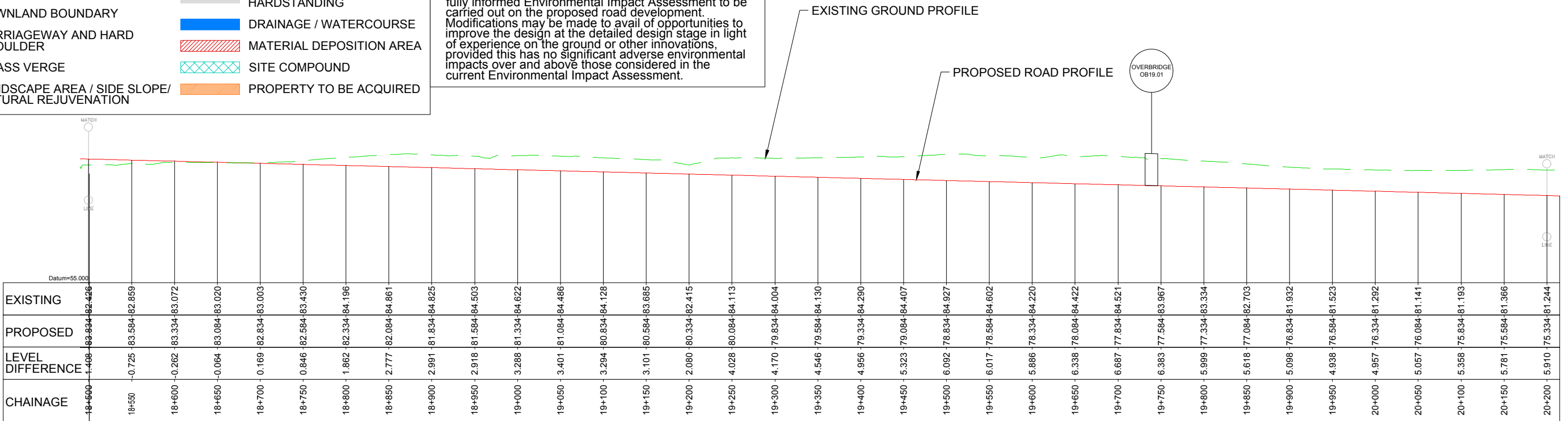
DO NOT SCALE USE FIGURED DIMENSIONS ONLY



LEGEND:

- CPO LINE
- TOWNLAND BOUNDARY
- CARRIAGEWAY AND HARD SHOULDER
- GRASS VERGE
- LANDSCAPE AREA / SIDE SLOPE / NATURAL REJUVENATION
- FOOTPATH / CYCLEWAY / HARDSTANDING
- DRAINAGE / WATERCOURSE
- MATERIAL DEPOSITION AREA
- SITE COMPOUND
- PROPERTY TO BE ACQUIRED

Note:
 The design has been developed to a stage to permit a fully informed Environmental Impact Assessment to be carried out on the proposed road development. Modifications may be made to avail of opportunities to improve the design at the detailed design stage in light of experience on the ground or other innovations, provided this has no significant adverse environmental impacts over and above those considered in the current Environmental Impact Assessment.



Roughan & O'Donovan-AECOM Alliance

ROD AECOM

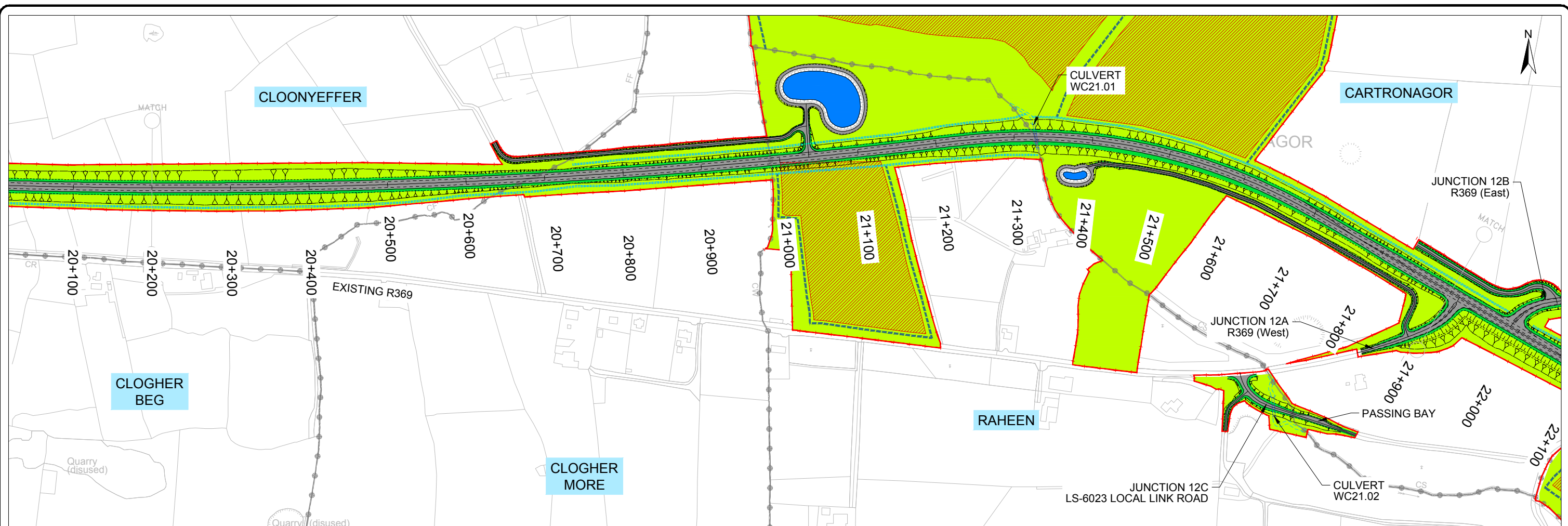
Arena House, Arena Road, Sandyford, Dublin 18.
 Tel : +353 (1) 2940800
 Fax : +353 (1) 2940820
 e-mail : info@rod.ie
 Website : www.rod.ie
 www.aecom.com

Project
N5 BALLAGHADERREEN TO SCRAMOGE ROAD PROJECT

ENVIRONMENTAL IMPACT ASSESSMENT REPORT

Title		Mainline Plan & Profile Frenchpark to N61 (Section B) Sheet 6 of 10	
Designed: IC	File:	Status:	E.I.A.R.
Drawn: LA	Job No: 14.155	Checked: BC	Scale: 1:5,000 H 1:1,000 V (@ A3)
Approved: JET	Date: December 2017	Drawing No: Fig 4.10	Rev:

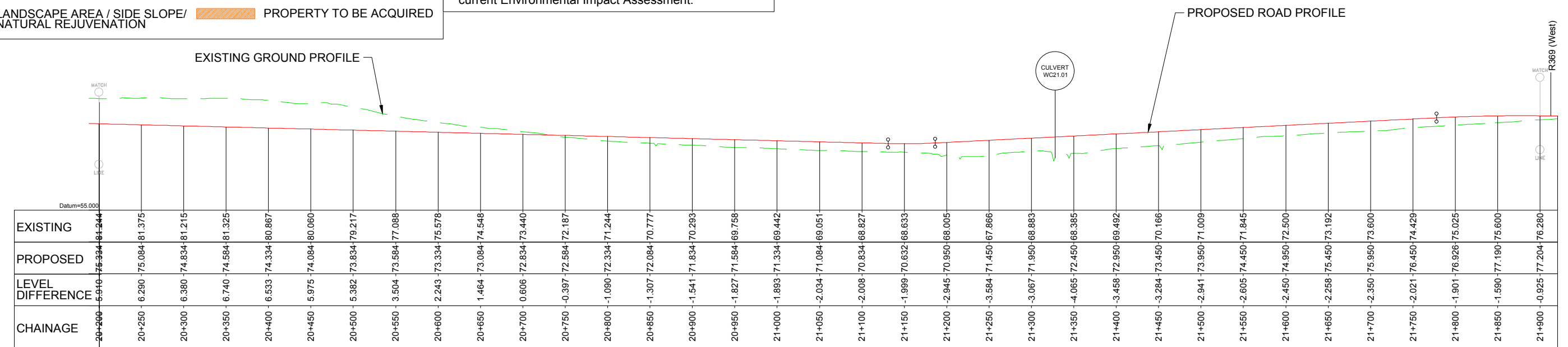
DO NOT SCALE USE FIGURED DIMENSIONS ONLY



LEGEND:

- CPO LINE
- TOWNLAND BOUNDARY
- CARRIAGEWAY AND HARD SHOULDER
- GRASS VERGE
- LANDSCAPE AREA / SIDE SLOPE / NATURAL REJUVENATION
- FOOTPATH / CYCLEWAY / HARDSTANDING
- DRAINAGE / WATERCOURSE
- MATERIAL DEPOSITION AREA
- SITE COMPOUND
- PROPERTY TO BE ACQUIRED

Note:
 The design has been developed to a stage to permit a fully informed Environmental Impact Assessment to be carried out on the proposed road development. Modifications may be made to avail of opportunities to improve the design at the detailed design stage in light of experience on the ground or other innovations, provided this has no significant adverse environmental impacts over and above those considered in the current Environmental Impact Assessment.








ENVIRONMENTAL IMPACT ASSESSMENT REPORT

Mainline Plan & Profile
 Frenchpark to N61 (Section B)
 Sheet 7 of 10

Project: **N5 BALLAGHADERREEN TO SCRAMOGE ROAD PROJECT**

Client: **ROSCOMMON COUNTY COUNCIL**

Design: IC | Drawn: LA | Checked: BC | Approved: JET

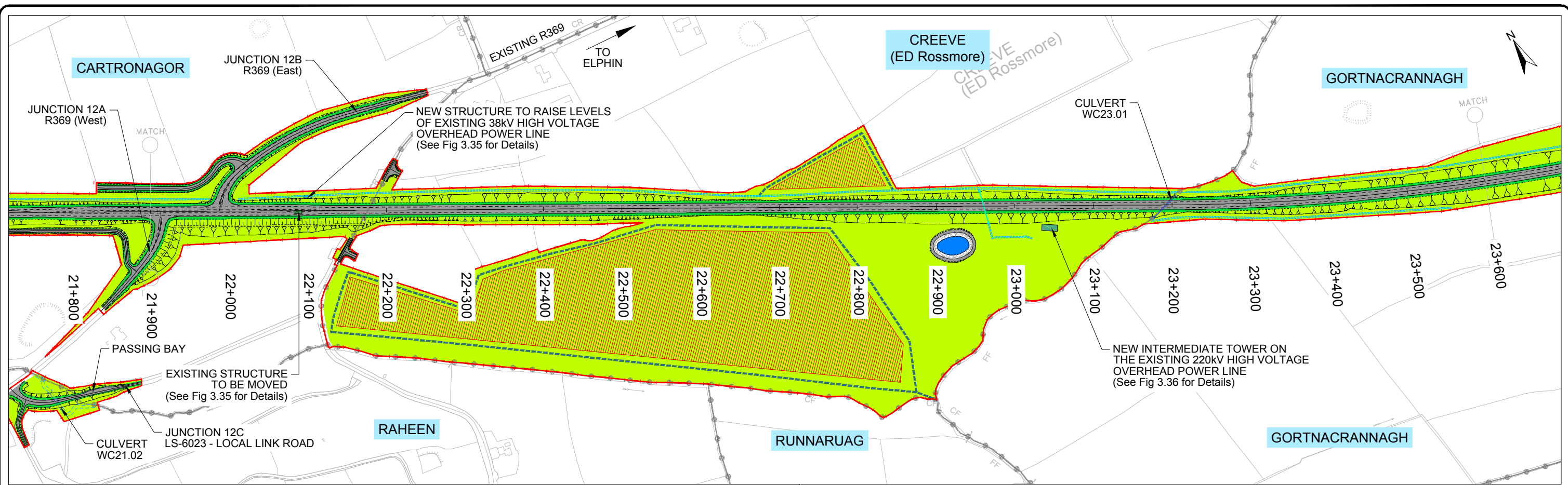
File: | Job No: 14.155 | Date: December 2017

Status: E.I.A.R. | Drawing No: Fig 4.11

Scale: 1:5,000 H 1:1,000 V (@ A3)

© Ordnance Survey Ireland and Government of Ireland.

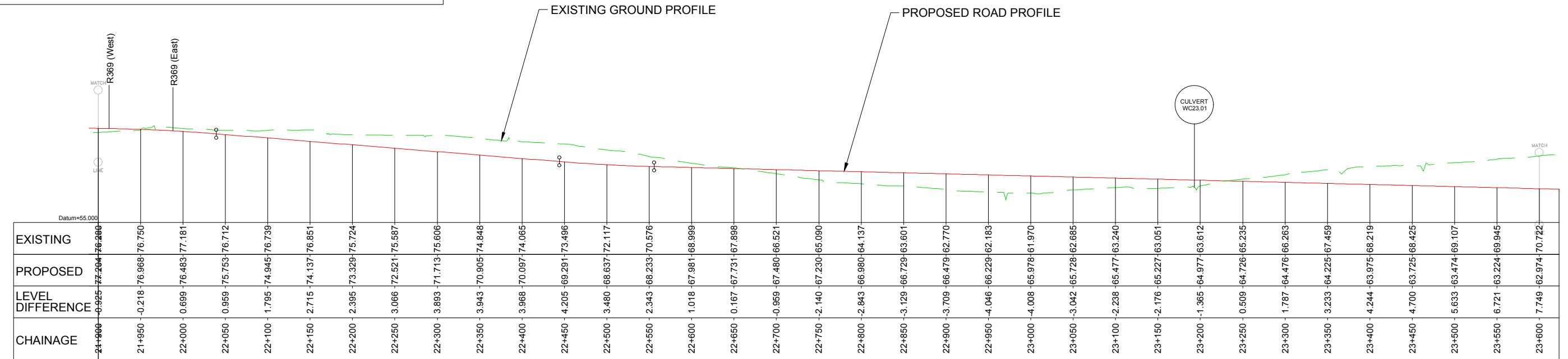
DO NOT SCALE USE FIGURED DIMENSIONS ONLY



LEGEND:

	CPO LINE		FOOTPATH / CYCLEWAY / HARDSTANDING
	TOWNLAND BOUNDARY		DRAINAGE / WATERCOURSE
	CARRIAGEWAY AND HARD SHOULDER		MATERIAL DEPOSITION AREA
	GRASS VERGE		SITE COMPOUND
	LANDSCAPE AREA / SIDE SLOPE/ NATURAL REJUVENATION		PROPERTY TO BE ACQUIRED

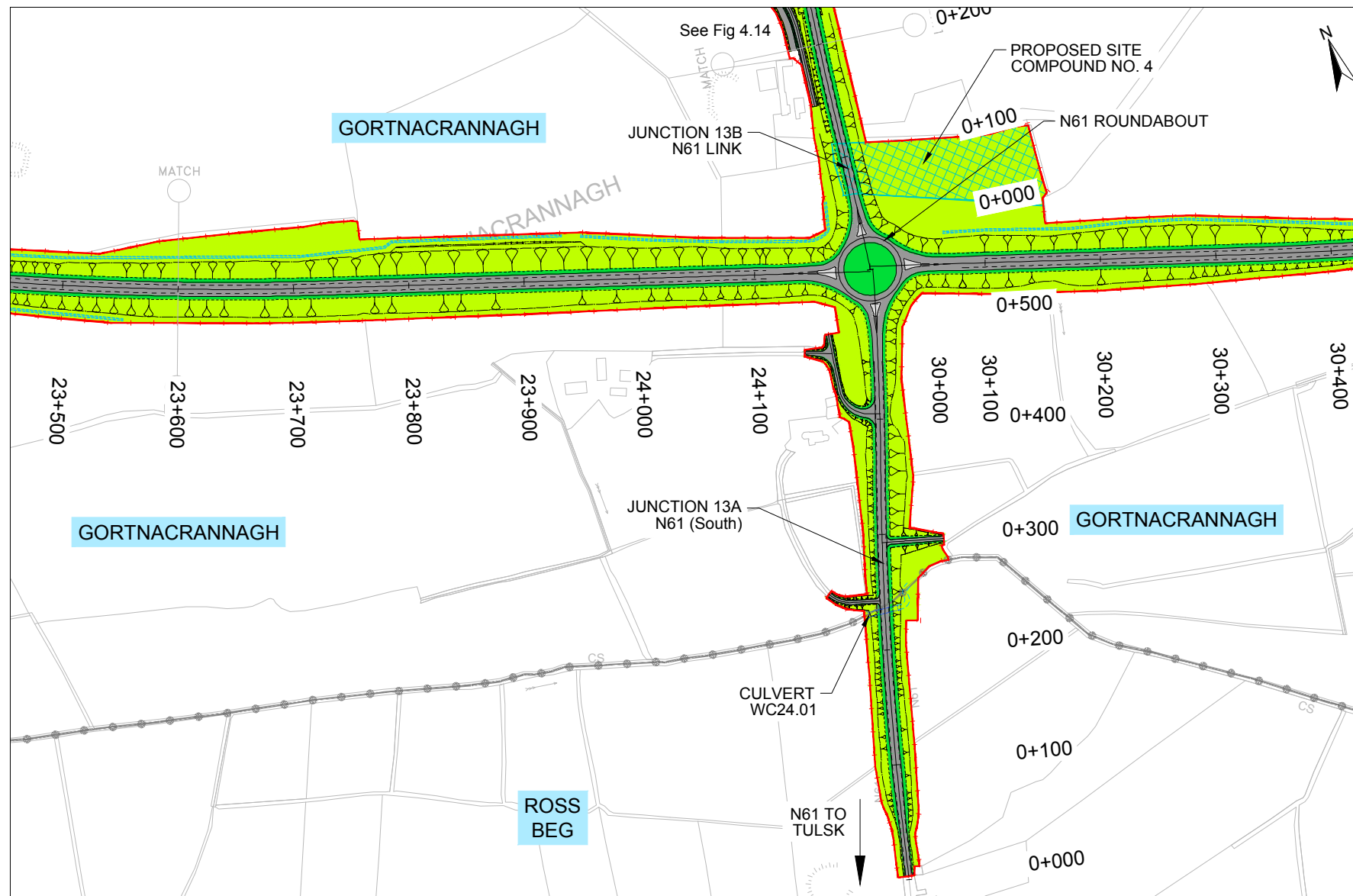
Note:
 The design has been developed to a stage to permit a fully informed Environmental Impact Assessment to be carried out on the proposed road development. Modifications may be made to avail of opportunities to improve the design at the detailed design stage in light of experience on the ground or other innovations, provided this has no significant adverse environmental impacts over and above those considered in the current Environmental Impact Assessment.



Ordnance Survey Ireland Licence No 2014/18/CCMA Roscommon County Council © Ordnance Survey Ireland and Government of Ireland.

 Bonneagar Iompair Éireann Transport Infrastructure Ireland	 Department of Transport, Tourism and Sport	 ROSCOMMON COUNTY COUNCIL	 Roughan & O'Donovan-AECOM Alliance	Project N5 BALLAGHADERREEN TO SCRAMOGE ROAD PROJECT	Title Mainline Plan & Profile Frenchpark to N61 (Section B) Sheet 8 of 10									
						 Arena House, Arena Road, Sandyford, Dublin 18. Tel : +353 (1) 2940800 Fax : +353 (1) 2940820 e-mail : info@rod.ie Website : www.rod.ie www.aecom.com	ENVIRONMENTAL IMPACT ASSESSMENT REPORT	<table border="1"> <tr> <td>Designed: IC</td> <td>File:</td> <td>Status: E.I.A.R.</td> </tr> <tr> <td>Drawn: LA</td> <td>Job No: 14.155</td> <td></td> </tr> <tr> <td>Checked: BC</td> <td>Scale: 1:5,000 H 1:1,000 V (@ A3)</td> <td>Drawing No: Fig 4.12</td> </tr> <tr> <td>Approved: JET</td> <td>Date: December 2017</td> <td>Rev:</td> </tr> </table>	Designed: IC	File:	Status: E.I.A.R.	Drawn: LA	Job No: 14.155	
Designed: IC	File:	Status: E.I.A.R.												
Drawn: LA	Job No: 14.155													
Checked: BC	Scale: 1:5,000 H 1:1,000 V (@ A3)	Drawing No: Fig 4.12												
Approved: JET	Date: December 2017	Rev:												

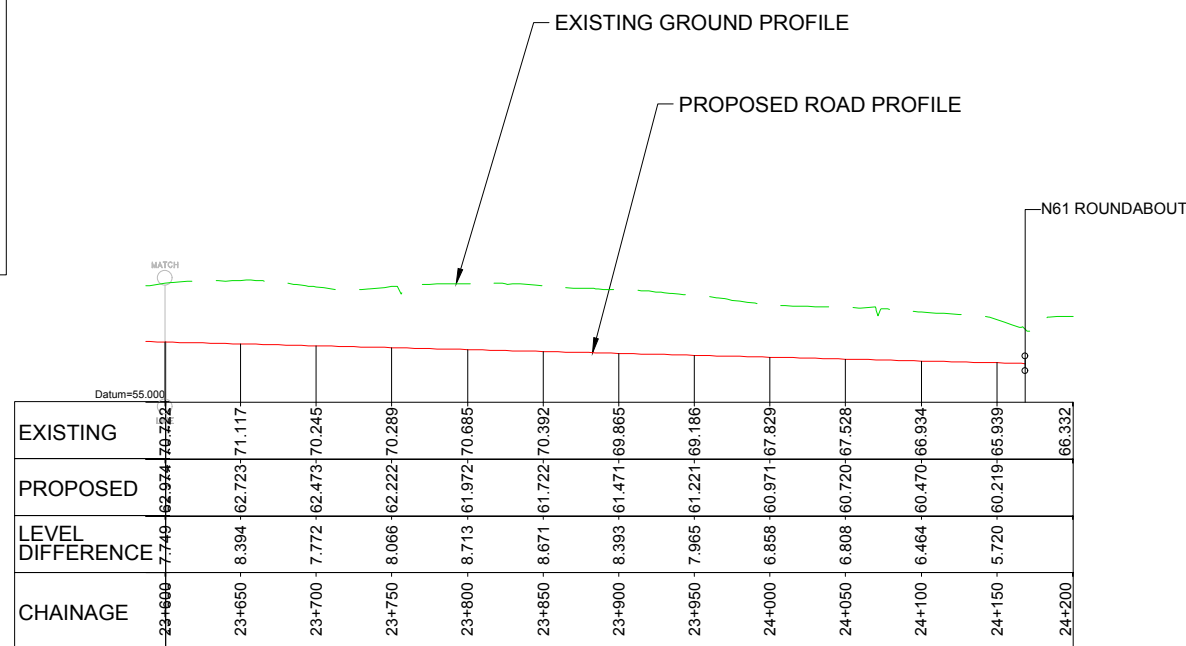
DO NOT SCALE USE FIGURED DIMENSIONS ONLY



LEGEND:

	CPO LINE		FOOTPATH / CYCLEWAY / HARDSTANDING
	TOWNLAND BOUNDARY		DRAINAGE / WATERCOURSE
	CARRIAGEWAY AND HARD SHOULDER		MATERIAL DEPOSITION AREA
	GRASS VERGE		SITE COMPOUND
	LANDSCAPE AREA / SIDE SLOPE/ NATURAL REJUVENATION		PROPERTY TO BE ACQUIRED

Note:
 The design has been developed to a stage to permit a fully informed Environmental Impact Assessment to be carried out on the proposed road development. Modifications may be made to avail of opportunities to improve the design at the detailed design stage in light of experience on the ground or other innovations, provided this has no significant adverse environmental impacts over and above those considered in the current Environmental Impact Assessment.



Ordnance Survey Ireland Licence No 2014/18/CCMA Roscommon County Council © Ordnance Survey Ireland and Government of Ireland.



Roughan & O'Donovan-AECOM Alliance

ROD AECOM

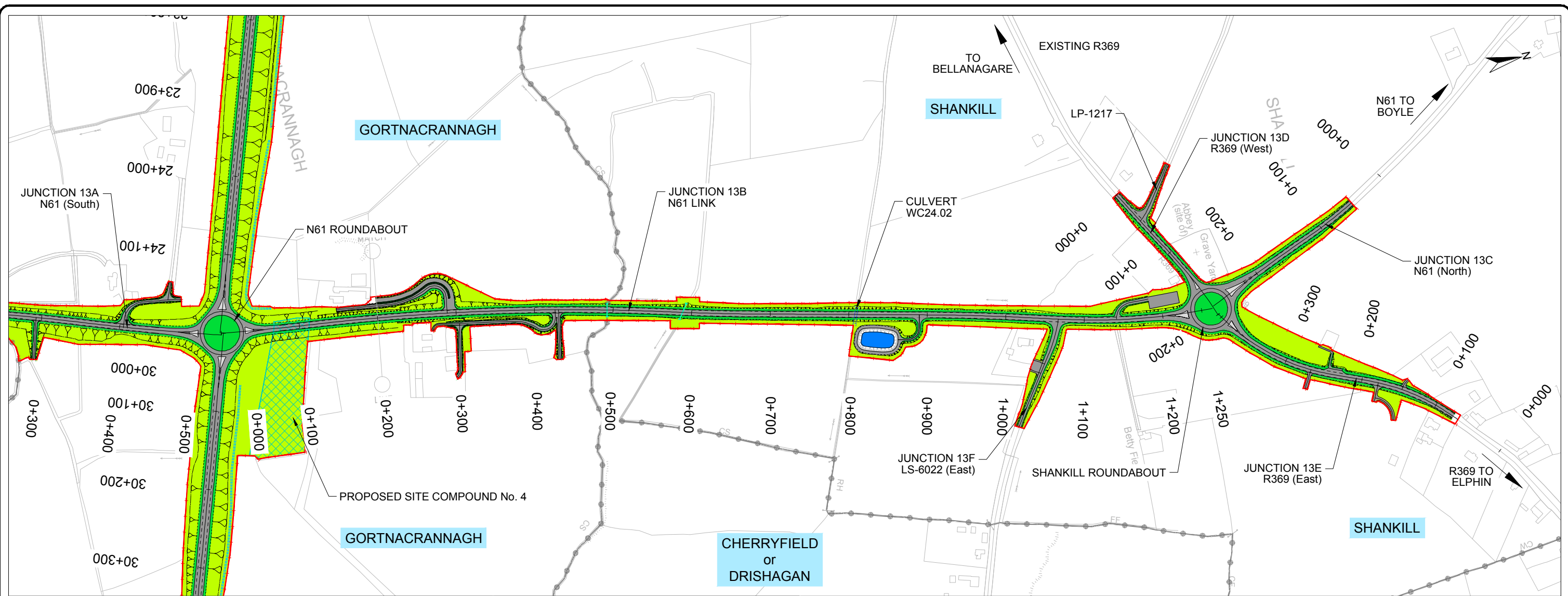
Arena House, Arena Road, Sandyford, Dublin 18.
 Tel : +353 (1) 2940800
 Fax : +353 (1) 2940820
 e-mail : info@rod.ie
 Website : www.rod.ie
 www.aecom.com

Project: **N5 BALLAGHADERREEN TO SCRAMOGE ROAD PROJECT**

ENVIRONMENTAL IMPACT ASSESSMENT REPORT

Title: Mainline Plan & Profile Frenchpark to N61 (Section B) Sheet 9 of 10	
Designed: IC	File: _____
Drawn: LA	Job No: 14.155
Checked: BC	Scale: 1:5,000 H 1:1,000 V (@ A3)
Approved: JET	Date: December 2017
Status: E.I.A.R.	Drawing No: Fig 4.13

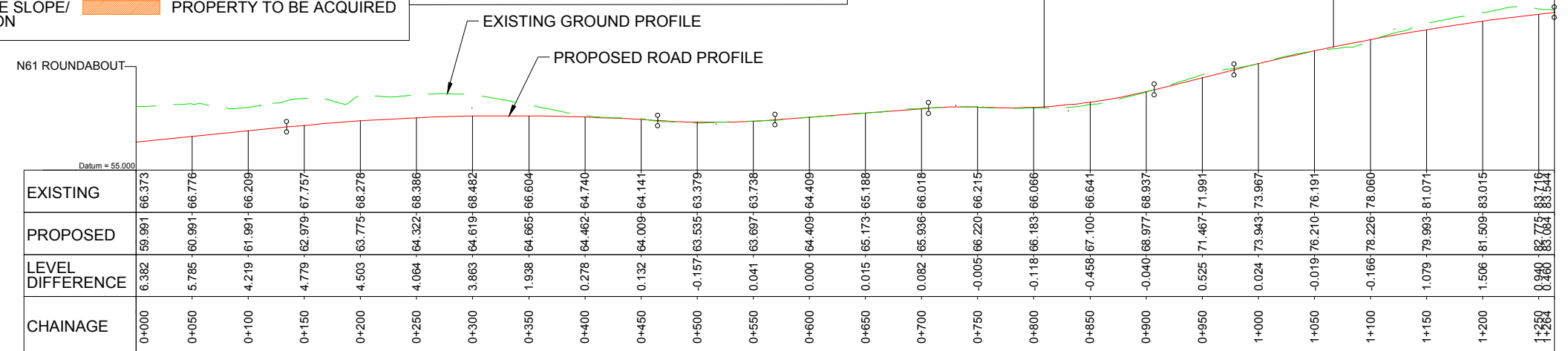
DO NOT SCALE USE FIGURED DIMENSIONS ONLY



LEGEND:

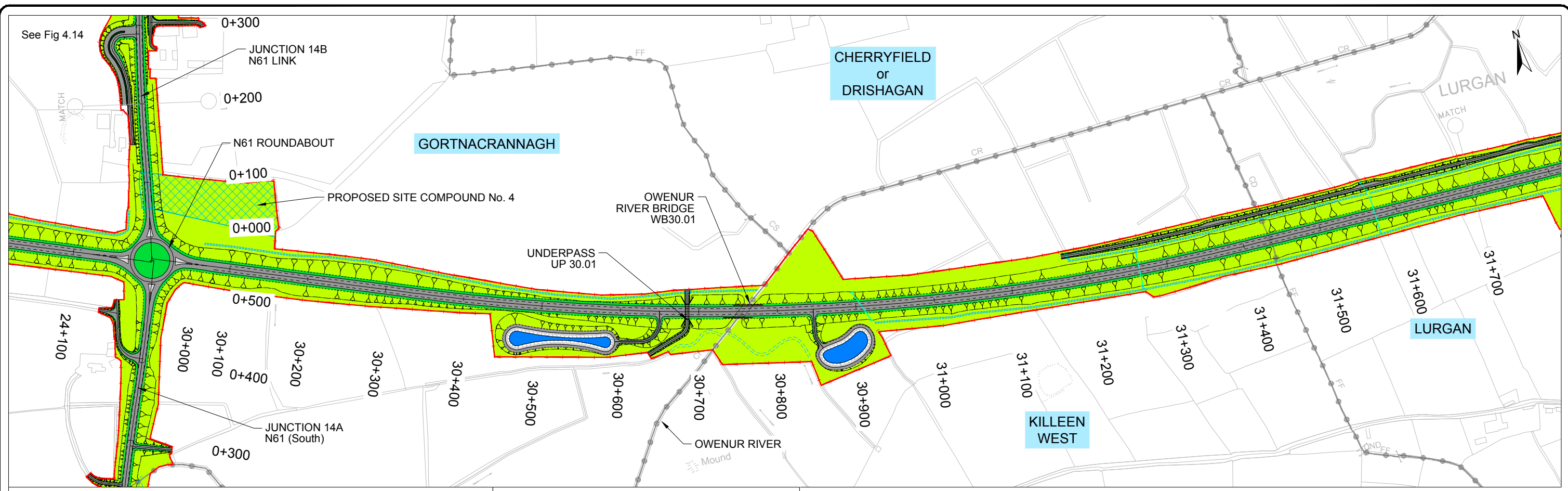
- CPO LINE
- TOWNLAND BOUNDARY
- CARRIAGEWAY AND HARD SHOULDER
- GRASS VERGE
- LANDSCAPE AREA / SIDE SLOPE/ NATURAL REJUVENATION
- FOOTPATH / CYCLEWAY / HARDSTANDING
- DRAINAGE / WATERCOURSE
- MATERIAL DEPOSITION AREA
- SITE COMPOUND
- PROPERTY TO BE ACQUIRED

Note:
 The design has been developed to a stage to permit a fully informed Environmental Impact Assessment to be carried out on the proposed road development. Modifications may be made to avail of opportunities to improve the design at the detailed design stage in light of experience on the ground or other innovations, provided this has no significant adverse environmental impacts over and above those considered in the current Environmental Impact Assessment.



Ordnance Survey Ireland Licence No 2014/18/CCMA Roscommon County Council
 © Ordnance Survey Ireland and Government of Ireland.

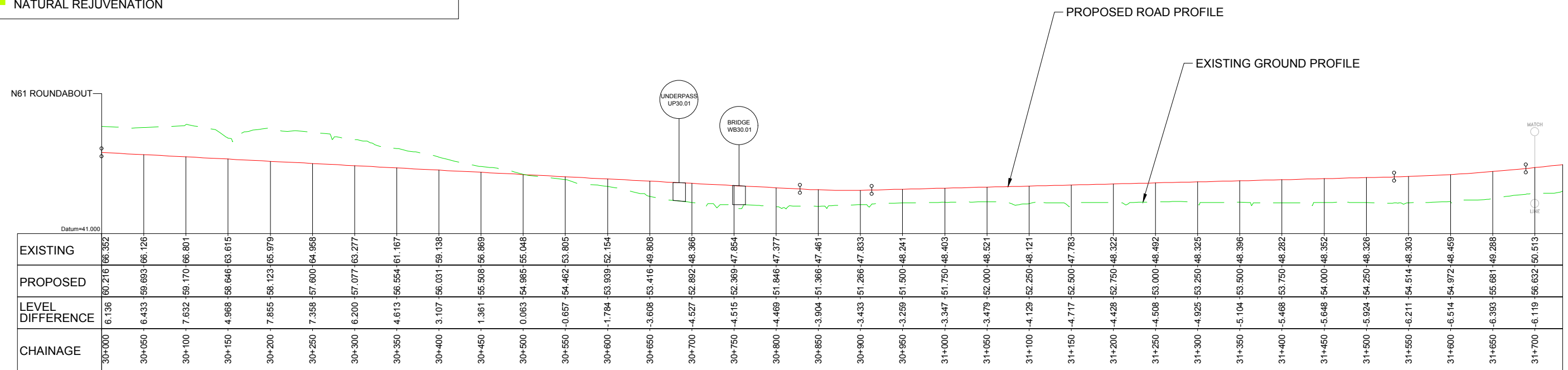
	Roughan & O'Donovan-AECOM Alliance Arena House, Arena Road, Sandyford, Dublin 18. Tel: +353 (1) 2940800 Fax: +353 (1) 2940820 e-mail: info@rod.ie Website: www.rod.ie www.aecom.com	Project N5 BALLAGHADERREEN TO SCRAMOGE ROAD PROJECT	Title Mainline Plan & Profile Frenchpark to N61 (Section B) Sheet 10 of 10											
	ENVIRONMENTAL IMPACT ASSESSMENT REPORT	<table border="1"> <tr> <td>Designed: IC</td> <td>File: 14.155</td> <td>Status: E.I.A.R.</td> </tr> <tr> <td>Drawn: LA</td> <td>Job No: 14.155</td> <td></td> </tr> <tr> <td>Checked: BC</td> <td>Scale: 1:5,000 H 1:1,000 V (@ A3)</td> <td>Drawing No: Fig 4.14</td> </tr> <tr> <td>Approved: JET</td> <td>Date: December 2017</td> <td>Rev:</td> </tr> </table>	Designed: IC	File: 14.155	Status: E.I.A.R.	Drawn: LA	Job No: 14.155		Checked: BC	Scale: 1:5,000 H 1:1,000 V (@ A3)	Drawing No: Fig 4.14	Approved: JET	Date: December 2017	Rev:
Designed: IC	File: 14.155	Status: E.I.A.R.												
Drawn: LA	Job No: 14.155													
Checked: BC	Scale: 1:5,000 H 1:1,000 V (@ A3)	Drawing No: Fig 4.14												
Approved: JET	Date: December 2017	Rev:												



LEGEND:

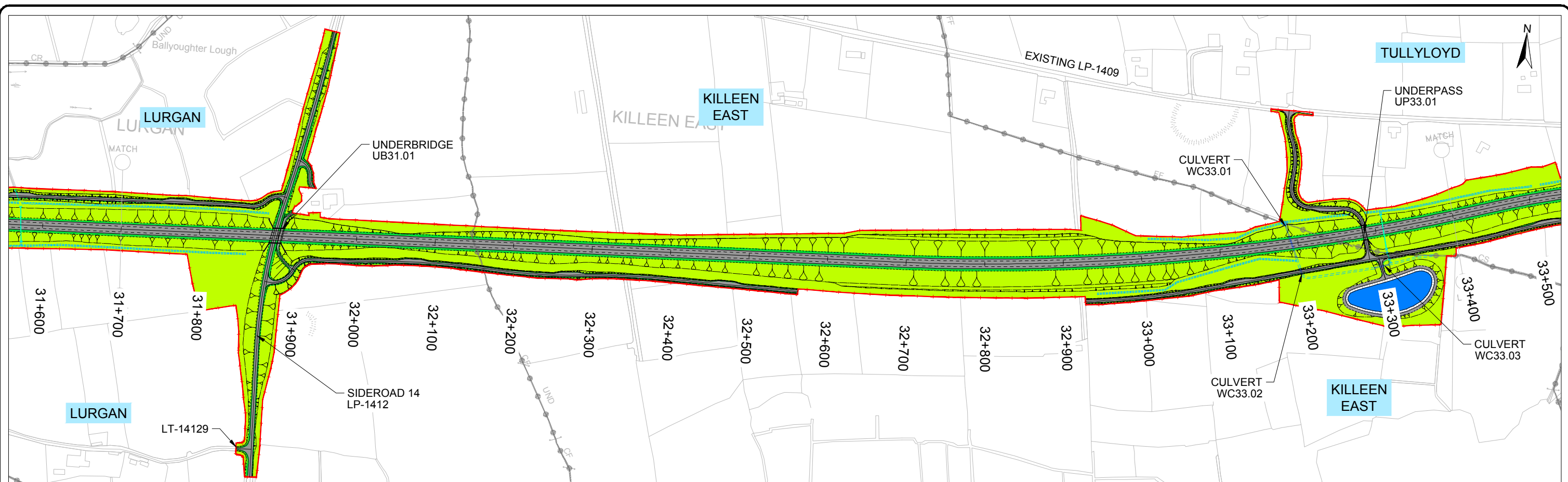
- CPO LINE
- TOWNLAND BOUNDARY
- CARRIAGEWAY AND HARD SHOULDER
- GRASS VERGE
- LANDSCAPE AREA / SIDE SLOPE/ NATURAL REJUVENATION
- FOOTPATH / CYCLEWAY / HARDSTANDING
- DRAINAGE / WATERCOURSE
- MATERIAL DEPOSITION AREA
- SITE COMPOUND
- PROPERTY TO BE ACQUIRED

Note:
 The design has been developed to a stage to permit a fully informed Environmental Impact Assessment to be carried out on the proposed road development. Modifications may be made to avail of opportunities to improve the design at the detailed design stage in light of experience on the ground or other innovations, provided this has no significant adverse environmental impacts over and above those considered in the current Environmental Impact Assessment.



Ordnance Survey Ireland Licence No 2014/18/CCMA Roscommon County Council © Ordnance Survey Ireland and Government of Ireland.

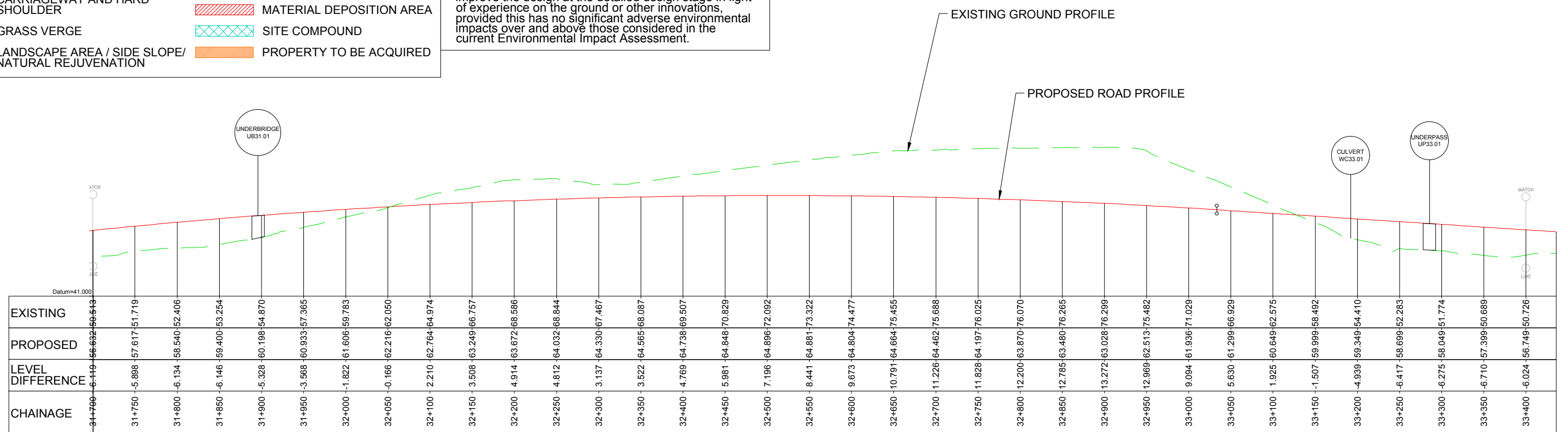
	<p>Roughan & O'Donovan-AECOM Alliance</p> <p>Arena House, Arena Road, Sandymount, Dublin 18. Tel: +353 (1) 2940800 Fax: +353 (1) 2940820 e-mail: info@rod.ie Website: www.rod.ie</p>	<p>Project: N5 BALLAGHADERREEN TO SCRAMOGE ROAD PROJECT</p> <p>ENVIRONMENTAL IMPACT ASSESSMENT REPORT</p>	<p>Title: Mainline Plan & Profile N61 to Strokestown (Section C) Sheet 1 of 8</p> <table border="1"> <tr> <td>Designed: IC</td> <td>File:</td> <td>Status: E.I.A.R.</td> </tr> <tr> <td>Drawn: LA</td> <td>Job No: 14.155</td> <td></td> </tr> <tr> <td>Checked: BC</td> <td>Scale: 1:5,000 H 1:1,000 V (@ A3)</td> <td>Drawing No: Fig 4.15</td> </tr> <tr> <td>Approved: JET</td> <td>Date: December 2017</td> <td>Rev:</td> </tr> </table>	Designed: IC	File:	Status: E.I.A.R.	Drawn: LA	Job No: 14.155		Checked: BC	Scale: 1:5,000 H 1:1,000 V (@ A3)	Drawing No: Fig 4.15	Approved: JET	Date: December 2017	Rev:
	Designed: IC	File:	Status: E.I.A.R.												
Drawn: LA	Job No: 14.155														
Checked: BC	Scale: 1:5,000 H 1:1,000 V (@ A3)	Drawing No: Fig 4.15													
Approved: JET	Date: December 2017	Rev:													
<p>Ordnance Survey Ireland Licence No 2014/18/CCMA Roscommon County Council © Ordnance Survey Ireland and Government of Ireland.</p> <p style="text-align: right;">DO NOT SCALE USE FIGURED DIMENSIONS ONLY</p>															



LEGEND:

	CPO LINE		FOOTPATH / CYCLEWAY / HARDSTANDING
	TOWNLAND BOUNDARY		DRAINAGE / WATERCOURSE
	CARRIAGEWAY AND HARD SHOULDER		MATERIAL DEPOSITION AREA
	GRASS VERGE		SITE COMPOUND
	LANDSCAPE AREA / SIDE SLOPE / NATURAL REJUVENATION		PROPERTY TO BE ACQUIRED

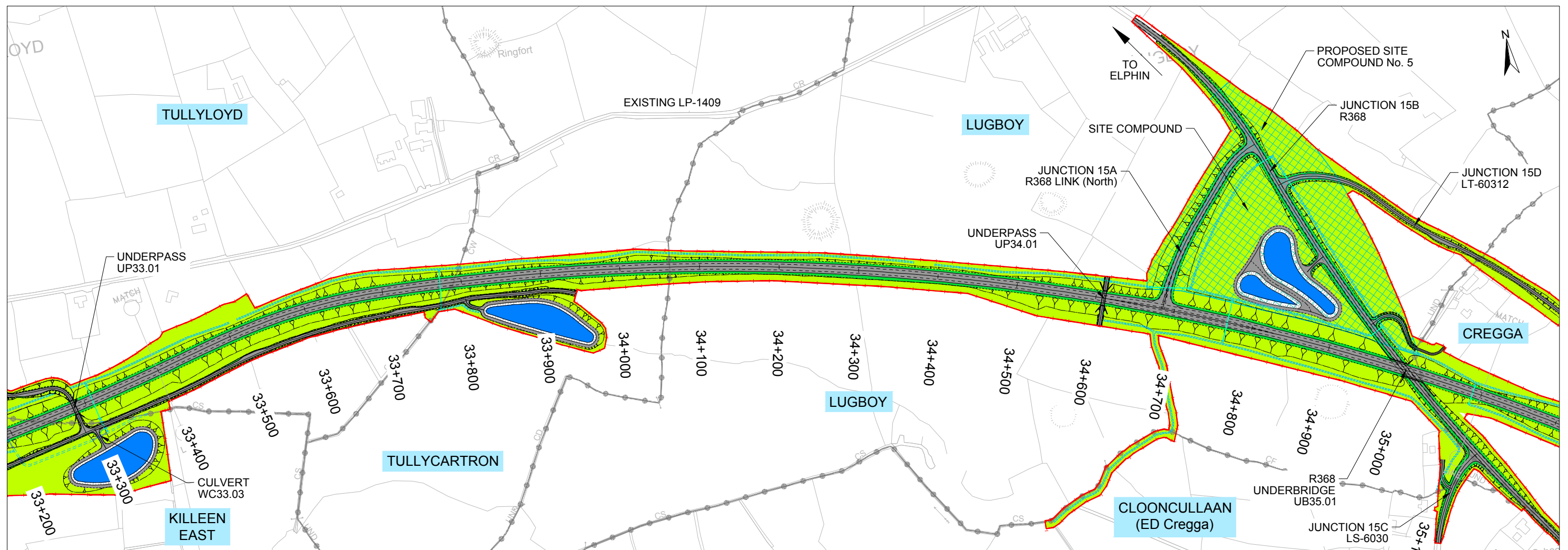
Note:
 The design has been developed to a stage to permit a fully informed Environmental Impact Assessment to be carried out on the proposed road development. Modifications may be made to avail of opportunities to improve the design at the detailed design stage in light of experience on the ground or other innovations, provided this has no significant adverse environmental impacts over and above those considered in the current Environmental Impact Assessment.



Ordnance Survey Ireland Licence No 2014/18/CCMA Roscommon County Council
 © Ordnance Survey Ireland and Government of Ireland.

 Bonneagar Iompair Éireann Transport Infrastructure Ireland	 An Roinn Iompair Turasoireachta agus Spóirt Department of Transport, Tourism and Sport	 ROSCOMMON COUNTY COUNCIL	 Roughan & O'Donovan-AECOM Alliance Arena House, Arena Road, Sandyford, Dublin 18. Tel: +353 (1) 2940800 Fax: +353 (1) 2940820 e-mail: info@rod.ie Website: www.rod.ie www.aecom.com	Project N5 BALLAGHADERREEN TO SCRAMOGE ROAD PROJECT	Title Mainline Plan & Profile N61 to Strokestown (Section C) Sheet 2 of 8								
				ENVIRONMENTAL IMPACT ASSESSMENT REPORT	<table border="1"> <tr> <td>Designed: IC</td> <td>File:</td> <td>Status: E.I.A.R.</td> </tr> <tr> <td>Drawn: LA</td> <td>Job No: 14.155</td> <td></td> </tr> <tr> <td>Checked: BC</td> <td>Scale: 1:5,000 H 1:1,000 V (@ A3)</td> <td>Drawing No: Fig 4.16</td> </tr> <tr> <td>Approved: JET</td> <td>Date: December 2017</td> <td>Rev:</td> </tr> </table>	Designed: IC	File:	Status: E.I.A.R.	Drawn: LA	Job No: 14.155		Checked: BC	Scale: 1:5,000 H 1:1,000 V (@ A3)
Designed: IC	File:	Status: E.I.A.R.											
Drawn: LA	Job No: 14.155												
Checked: BC	Scale: 1:5,000 H 1:1,000 V (@ A3)	Drawing No: Fig 4.16											
Approved: JET	Date: December 2017	Rev:											

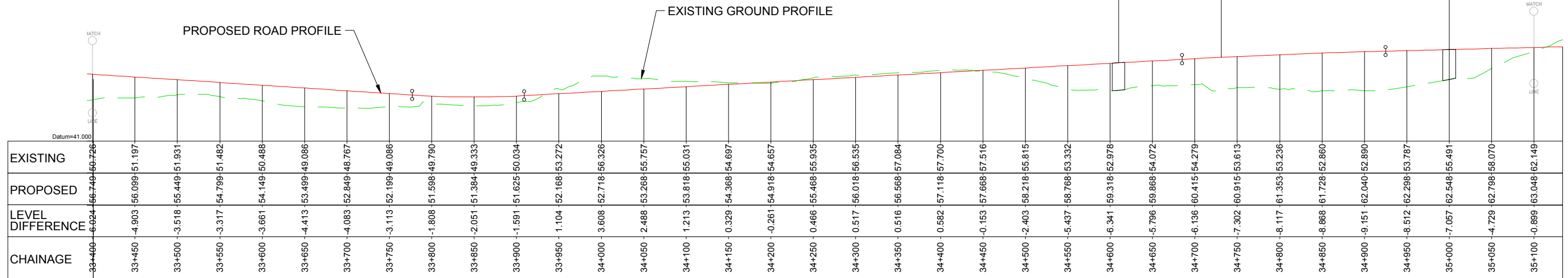
DO NOT SCALE USE FIGURED DIMENSIONS ONLY



LEGEND:

	CPO LINE		FOOTPATH / CYCLEWAY / HARDSTANDING
	TOWNLAND BOUNDARY		DRAINAGE / WATERCOURSE
	CARRIAGEWAY AND HARD SHOULDER		MATERIAL DEPOSITION AREA
	GRASS VERGE		SITE COMPOUND
	LANDSCAPE AREA / SIDE SLOPE / NATURAL REJUVENATION		PROPERTY TO BE ACQUIRED

Note:
 The design has been developed to a stage to permit a fully informed Environmental Impact Assessment to be carried out on the proposed road development. Modifications may be made to avail of opportunities to improve the design at the detailed design stage in light of experience on the ground or other innovations, provided this has no significant adverse environmental impacts over and above those considered in the current Environmental Impact Assessment.



Ordnance Survey Ireland Licence No 2014/18/CCMA Roscommon County Council
 © Ordnance Survey Ireland and Government of Ireland.



Roughan & O'Donovan-AECOM Alliance

ROD AECOM

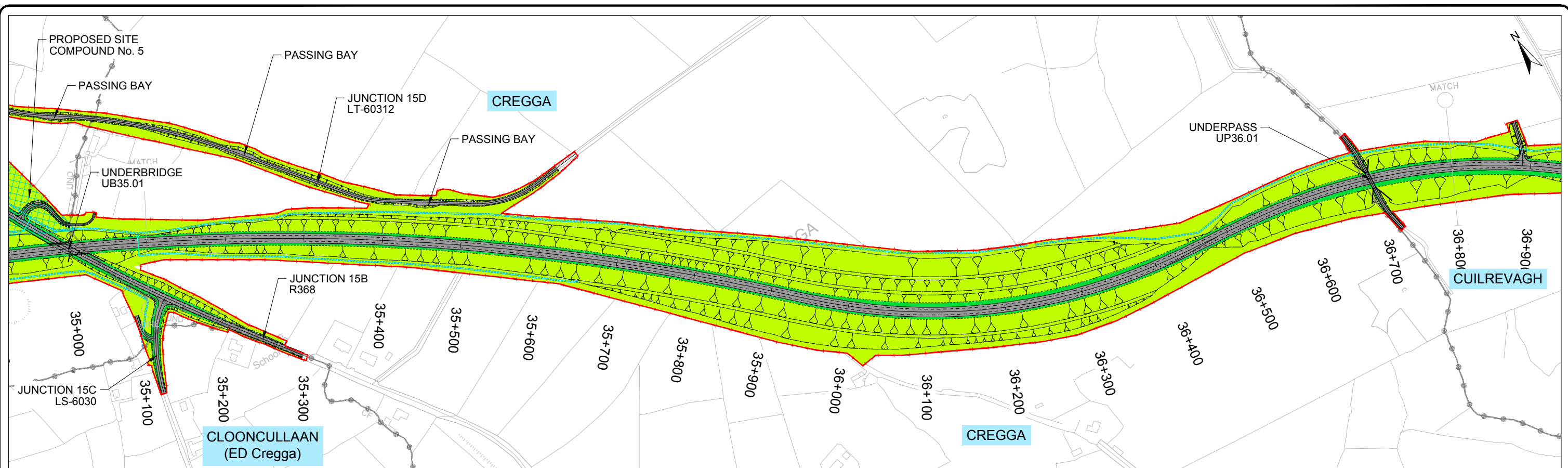
Arena House, Arena Road, Sandyford, Dublin 18.
 Tel : +353 (1) 2940800
 Fax : +353 (1) 2940820
 e-mail : info@rod.ie
 Website : www.rod.ie
 www.aecom.com

Project: **N5 BALLAGHADERREEN TO SCRAMOGE ROAD PROJECT**

ENVIRONMENTAL IMPACT ASSESSMENT REPORT

Title: Mainline Plan & Profile N61 to Strokestown (Section C) Sheet 3 of 8		Status: E.I.A.R.
Designed: IC	File: 14.155	Scale: 1:5,000 H 1:1,000 V (@ A3)
Drawn: LA	Job No: 14.155	Date: December 2017
Checked: BC	Scale: 1:5,000 H 1:1,000 V (@ A3)	Drawing No: Fig 4.17
Approved: JET	Date: December 2017	Rev:

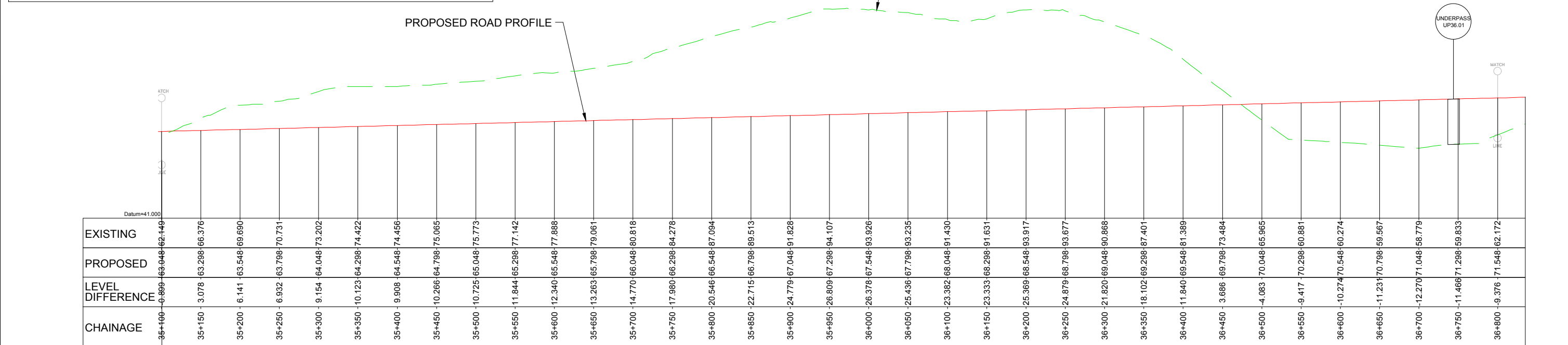
DO NOT SCALE USE FIGURED DIMENSIONS ONLY



LEGEND:

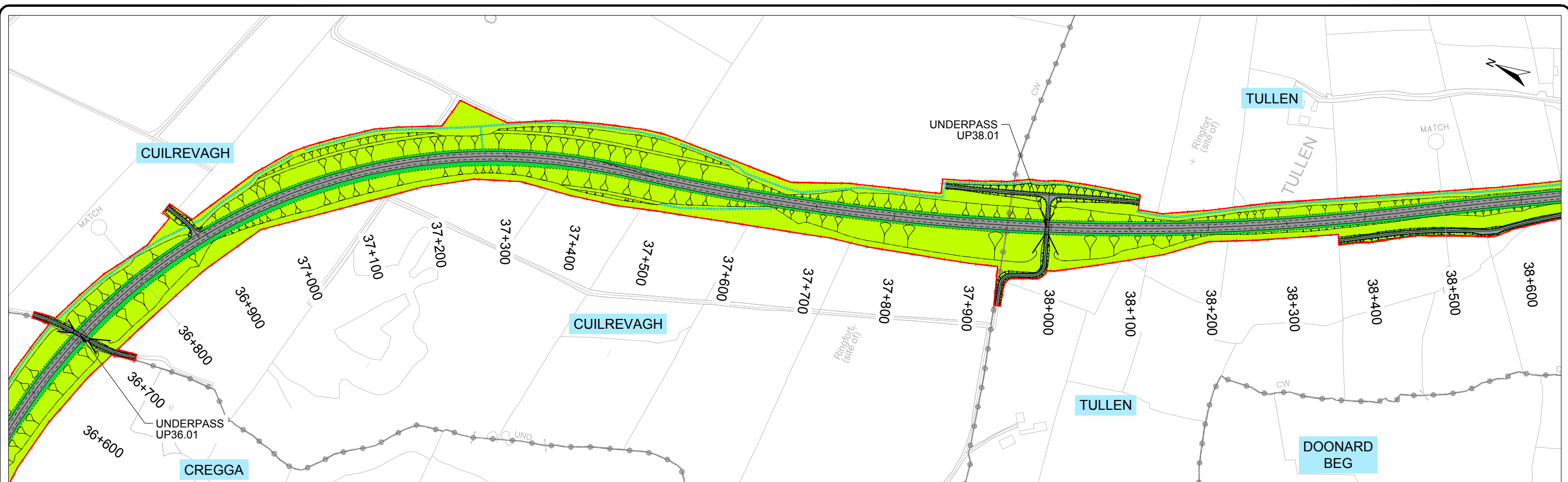
CPO LINE	FOOTPATH / CYCLEWAY / HARDSTANDING
TOWNLAND BOUNDARY	DRAINAGE / WATERCOURSE
CARRIAGEWAY AND HARD SHOULDER	MATERIAL DEPOSITION AREA
GRASS VERGE	SITE COMPOUND
LANDSCAPE AREA / SIDE SLOPE / NATURAL REJUVENATION	PROPERTY TO BE ACQUIRED

Note:
 The design has been developed to a stage to permit a fully informed Environmental Impact Assessment to be carried out on the proposed road development. Modifications may be made to avail of opportunities to improve the design at the detailed design stage in light of experience on the ground or other innovations, provided this has no significant adverse environmental impacts over and above those considered in the current Environmental Impact Assessment.



<p>Bonneagar Iompair Éireann Transport Infrastructure Ireland</p>	<p>Department of Transport, Tourism and Sport</p>	<p>Roscommon County Council</p>	<p>Roughan & O'Donovan-AECOM Alliance</p> <p>Arena House, Arena Road, Sandyford, Dublin 18. Tel : +353 (1) 2940800 Fax : +353 (1) 2940820 e-mail : info@rod.ie Website : www.rod.ie www.aecom.com</p>	Project N5 BALLAGHADERREEN TO SCRAMOGE ROAD PROJECT	Title Mainline Plan & Profile N61 to Strokestown (Section C) Sheet 4 of 8								
				ENVIRONMENTAL IMPACT ASSESSMENT REPORT	<table border="1"> <tr> <td>Designed: IC</td> <td>File:</td> <td>Status: E.I.A.R.</td> </tr> <tr> <td>Drawn: LA</td> <td>Job No: 14.155</td> <td></td> </tr> <tr> <td>Checked: BC</td> <td>Scale: 1:5,000 H 1:1,000 V (@ A3)</td> <td>Drawing No: Fig 4.18</td> </tr> <tr> <td>Approved: JET</td> <td>Date: December 2017</td> <td>Rev:</td> </tr> </table>	Designed: IC	File:	Status: E.I.A.R.	Drawn: LA	Job No: 14.155		Checked: BC	Scale: 1:5,000 H 1:1,000 V (@ A3)
Designed: IC	File:	Status: E.I.A.R.											
Drawn: LA	Job No: 14.155												
Checked: BC	Scale: 1:5,000 H 1:1,000 V (@ A3)	Drawing No: Fig 4.18											
Approved: JET	Date: December 2017	Rev:											

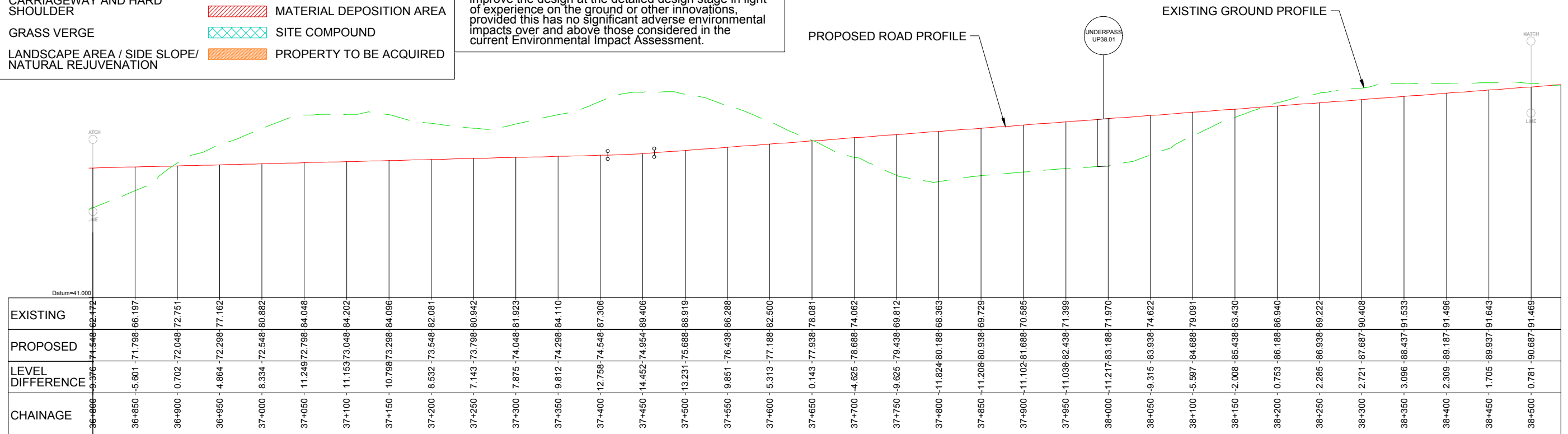
DO NOT SCALE USE FIGURED DIMENSIONS ONLY



LEGEND:

CPO LINE	FOOTPATH / CYCLEWAY / HARDSTANDING
TOWNLAND BOUNDARY	DRAINAGE / WATERCOURSE
CARRIAGEWAY AND HARD SHOULDER	MATERIAL DEPOSITION AREA
GRASS VERGE	SITE COMPOUND
LANDSCAPE AREA / SIDE SLOPE / NATURAL REJUVENATION	PROPERTY TO BE ACQUIRED

Note:
 The design has been developed to a stage to permit a fully informed Environmental Impact Assessment to be carried out on the proposed road development. Modifications may be made to avail of opportunities to improve the design at the detailed design stage in light of experience on the ground or other innovations, provided this has no significant adverse environmental impacts over and above those considered in the current Environmental Impact Assessment.



Ordnance Survey Ireland Licence No 2014/18/CCMA Roscommon County Council
 © Ordnance Survey Ireland and Government of Ireland.



Roughan & O'Donovan-AECOM Alliance

ROD AECOM

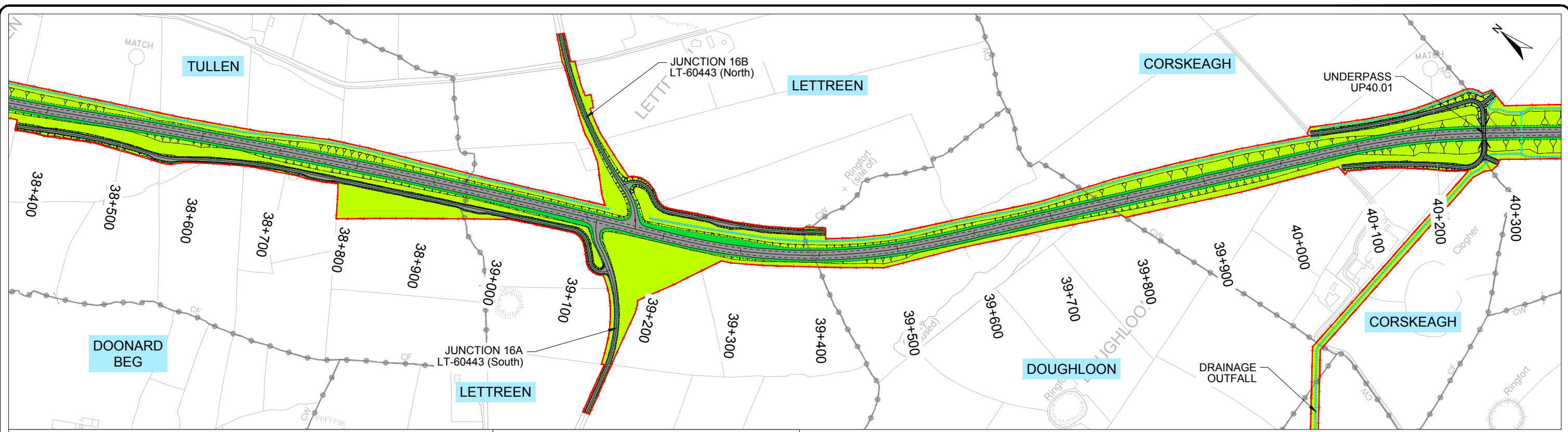
Arena House, Arena Road,
 Sandyford, Dublin 18.
 Tel : +353 (1) 2940800
 Fax : +353 (1) 2940820
 e-mail : info@rod.ie
 Website : www.rod.ie
 www.aecom.com

Project
N5 BALLAGHADERREEN TO SCRAMOGE ROAD PROJECT

ENVIRONMENTAL IMPACT ASSESSMENT REPORT

Title		Mainline Plan & Profile N61 to Strokestown (Section C) Sheet 5 of 8	
Designed: IC	File:	Status:	E.I.A.R.
Drawn: LA	Job No: 14.155		
Checked: BC	Scale: 1:5,000 H 1:1,000 V (@ A3)	Drawing No:	Fig 4.19
Approved: JET	Date: December 2017	Rev:	

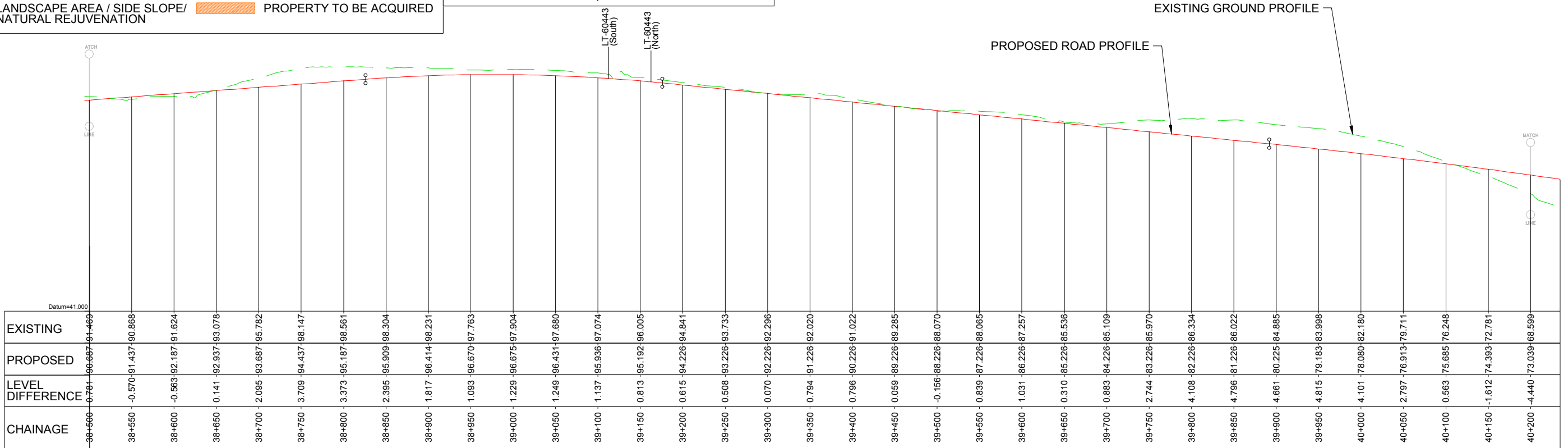
DO NOT SCALE USE FIGURED DIMENSIONS ONLY



LEGEND:

	CPO LINE		FOOTPATH / CYCLEWAY / HARDSTANDING
	TOWNLAND BOUNDARY		DRAINAGE / WATERCOURSE
	CARRIAGEWAY AND HARD SHOULDER		MATERIAL DEPOSITION AREA
	GRASS VERGE		SITE COMPOUND
	LANDSCAPE AREA / SIDE SLOPE / NATURAL REJUVENATION		PROPERTY TO BE ACQUIRED

Note:
 The design has been developed to a stage to permit a fully informed Environmental Impact Assessment to be carried out on the proposed road development. Modifications may be made to avail of opportunities to improve the design at the detailed design stage in light of experience on the ground or other innovations, provided this has no significant adverse environmental impacts over and above those considered in the current Environmental Impact Assessment.



Ordnance Survey Ireland Licence No 2014/18/CCMA Roscommon County Council
 © Ordnance Survey Ireland and Government of Ireland.



Roughan & O'Donovan-AECOM Alliance

ROD AECOM

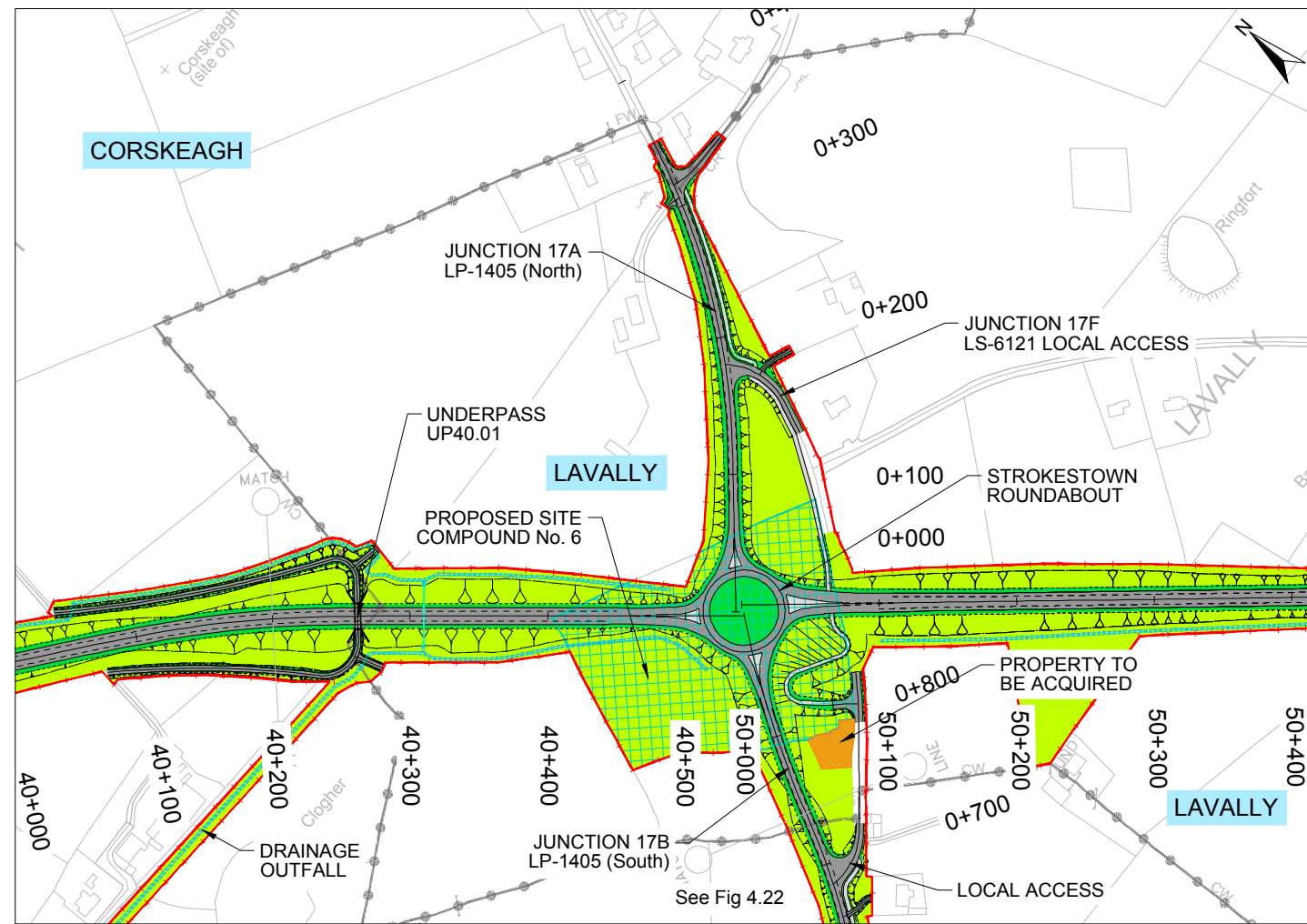
Arena House, Arena Road,
 Sandyford, Dublin 18.
 Tel: +353 (1) 2940800
 Fax: +353 (1) 2940820
 e-mail: info@rod.ie
 Website: www.rod.ie
 www.aecom.com

Project
N5 BALLAGHADERREEN TO SCRAMOGE ROAD PROJECT

ENVIRONMENTAL IMPACT ASSESSMENT REPORT

Title		Mainline Plan & Profile N61 to Strokestown (Section C) Sheet 6 of 8	
Designed: IC	File:	Status:	E.I.A.R.
Drawn: LA	Job No: 14.155	Checked: BC	Scale: 1:5,000 H 1:1,000 V (@ A3)
Approved: JET	Date: December 2017	Drawing No: Fig 4.20	Rev:

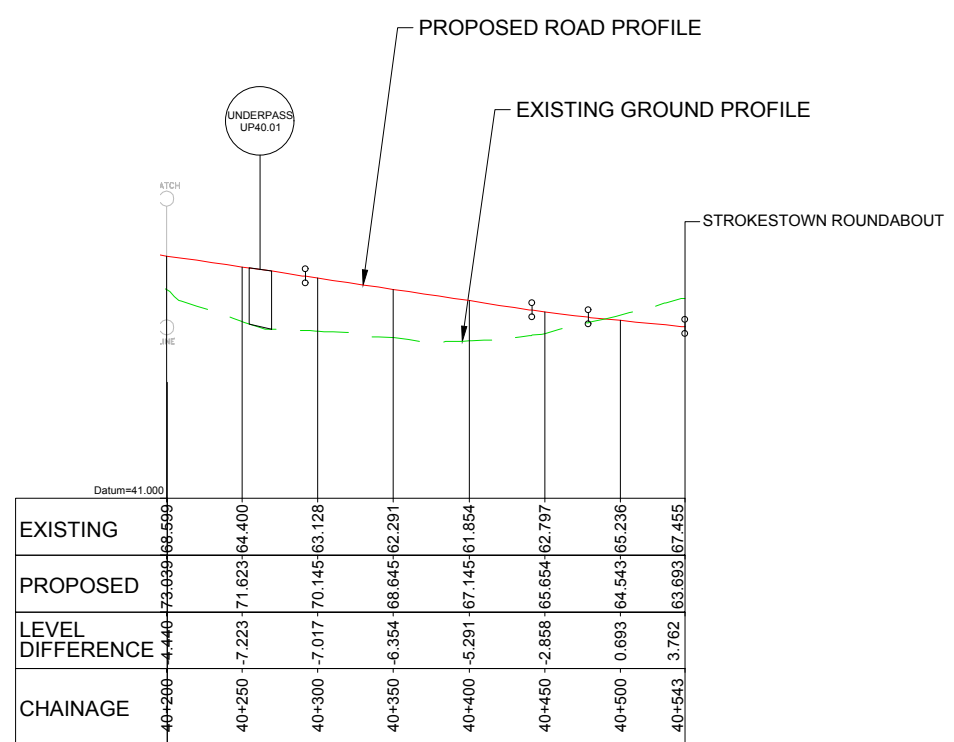
DO NOT SCALE USE FIGURED DIMENSIONS ONLY



Note:
 The design has been developed to a stage to permit a fully informed Environmental Impact Assessment to be carried out on the proposed road development. Modifications may be made to avail of opportunities to improve the design at the detailed design stage in light of experience on the ground or other innovations, provided this has no significant adverse environmental impacts over and above those considered in the current Environmental Impact Assessment.

LEGEND:

CPO LINE	FOOTPATH / CYCLEWAY / HARDSTANDING
TOWNLAND BOUNDARY	DRAINAGE / WATERCOURSE
CARRIAGEWAY AND HARD SHOULDER	MATERIAL DEPOSITION AREA
GRASS VERGE	SITE COMPOUND
LANDSCAPE AREA / SIDE SLOPE/ NATURAL REJUVENATION	PROPERTY TO BE ACQUIRED



Ordnance Survey Ireland Licence No 2014/18/CCMA Roscommon County Council
 © Ordnance Survey Ireland and Government of Ireland.



Roughan & O'Donovan-AECOM Alliance

ROD AECOM

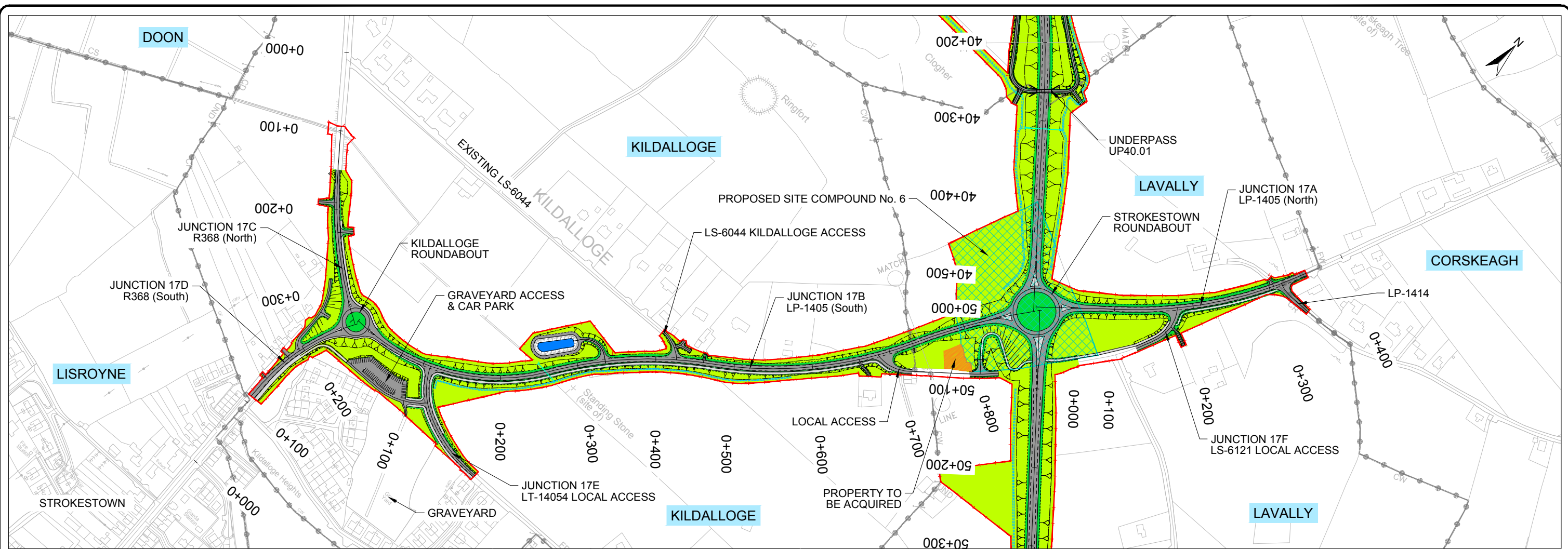
Arena House, Arena Road,
 Sandyford, Dublin 18.
 Tel : +353 (1) 2940800
 Fax : +353 (1) 2940820
 e-mail : info@rod.ie
 Website : www.rod.ie
 www.aecom.com

Project
N5 BALLAGHADERREEN TO SCRAMOGE ROAD PROJECT

ENVIRONMENTAL IMPACT ASSESSMENT REPORT

Title		Mainline Plan & Profile N61 to Strokestown (Section C) Sheet 7 of 8	
Designed: IC	File:	Status:	E.I.A.R.
Drawn: LA	Job No: 14.155		
Checked: BC	Scale: 1:5,000 H 1:1,000 V (@ A3)	Drawing No:	Fig 4.21
Approved: JET	Date: December 2017	Rev:	

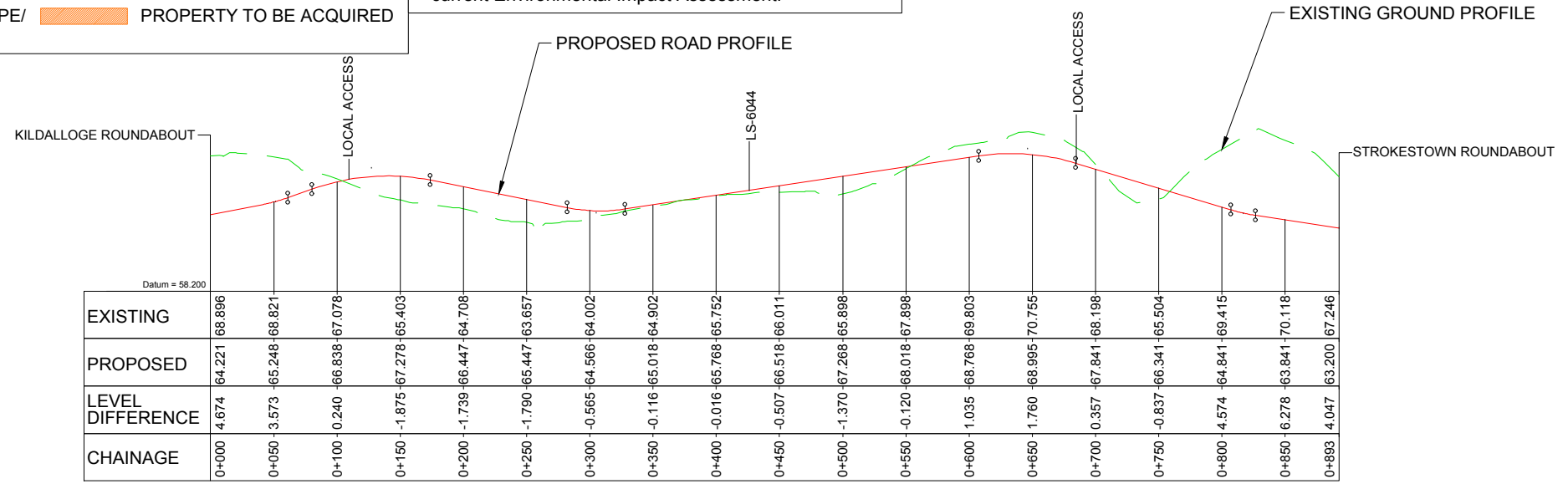
DO NOT SCALE USE FIGURED DIMENSIONS ONLY



LEGEND:

	CPO LINE		FOOTPATH / CYCLEWAY / HARDSTANDING
	TOWNLAND BOUNDARY		DRAINAGE / WATERCOURSE
	CARRIAGEWAY AND HARD SHOULDER		MATERIAL DEPOSITION AREA
	GRASS VERGE		SITE COMPOUND
	LANDSCAPE AREA / SIDE SLOPE / NATURAL REJUVENATION		PROPERTY TO BE ACQUIRED

Note:
 The design has been developed to a stage to permit a fully informed Environmental Impact Assessment to be carried out on the proposed road development. Modifications may be made to avail of opportunities to improve the design at the detailed design stage in light of experience on the ground or other innovations, provided this has no significant adverse environmental impacts over and above those considered in the current Environmental Impact Assessment.



Ordnance Survey Ireland Licence No 2014/18/CCMA Roscommon County Council
 © Ordnance Survey Ireland and Government of Ireland.



Roughan & O'Donovan-AECOM Alliance

ROD AECOM

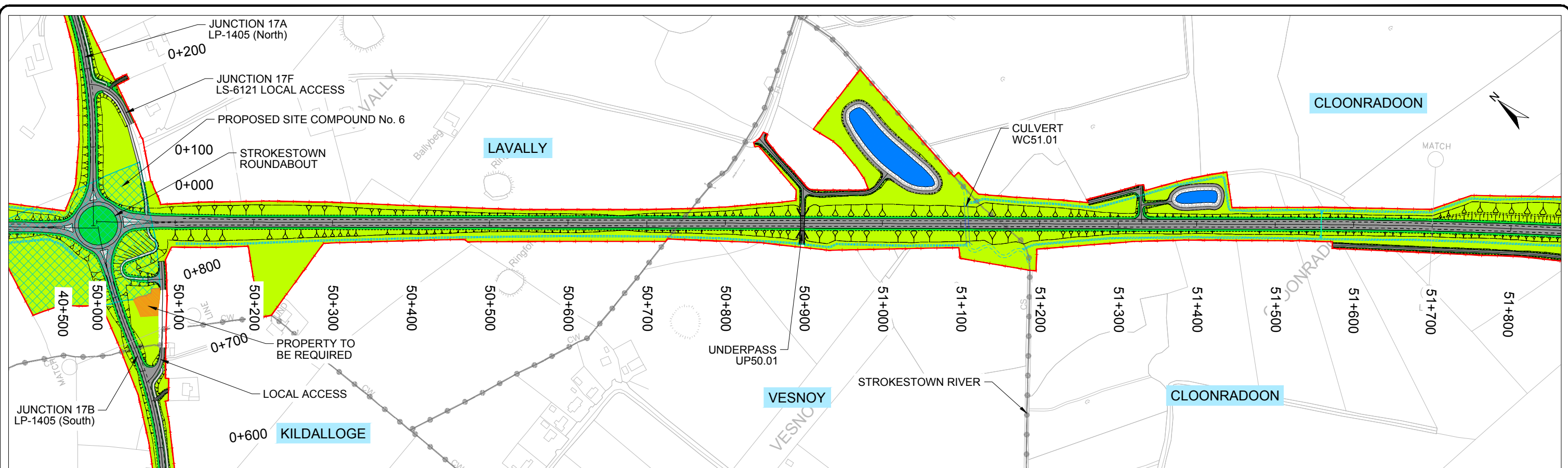
Arena House, Arena Road, Sandyford, Dublin 18.
 Tel : +353 (1) 2940800
 Fax : +353 (1) 2940820
 e-mail : info@rod.ie
 Website : www.rod.ie
 www.aecom.com

Project
N5 BALLAGHADERREEN TO SCRAMOGE ROAD PROJECT

ENVIRONMENTAL IMPACT ASSESSMENT REPORT

Title Mainline Plan & Profile N61 to Strokestown (Section C) Sheet 8 of 8	
Designed: IC	File:
Drawn: LA	Job No: 14.155
Checked: BC	Scale: 1:5,000 H 1:1,000 V (@ A3)
Approved: JET	Date: December 2017
Status: E.I.A.R.	Drawing No: Fig 4.22

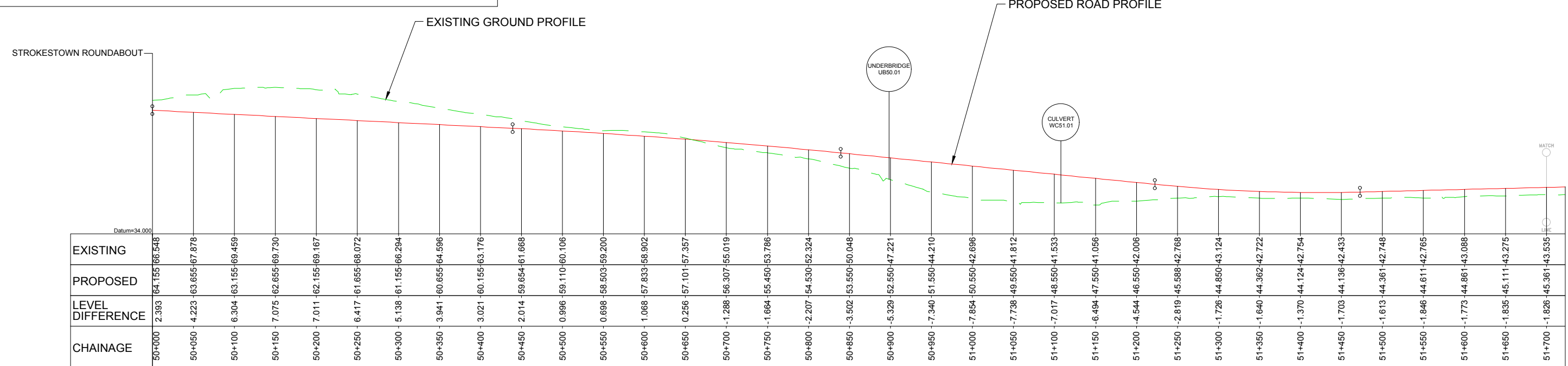
DO NOT SCALE USE FIGURED DIMENSIONS ONLY



LEGEND:

	CPO LINE		FOOTPATH / CYCLEWAY / HARDSTANDING
	TOWNLAND BOUNDARY		DRAINAGE / WATERCOURSE
	CARRIAGEWAY AND HARD SHOULDER		MATERIAL DEPOSITION AREA
	GRASS VERGE		SITE COMPOUND
	LANDSCAPE AREA / SIDE SLOPE / NATURAL REJUVENATION		PROPERTY TO BE ACQUIRED

Note:
 The design has been developed to a stage to permit a fully informed Environmental Impact Assessment to be carried out on the proposed road development. Modifications may be made to avail of opportunities to improve the design at the detailed design stage in light of experience on the ground or other innovations, provided this has no significant adverse environmental impacts over and above those considered in the current Environmental Impact Assessment.



Arena House, Arena Road, Sandyford, Dublin 18.
 Tel : +353 (1) 2940800
 Fax : +353 (1) 2940820
 e-mail : info@rod.ie
 Website : www.rod.ie
 www.aecom.com

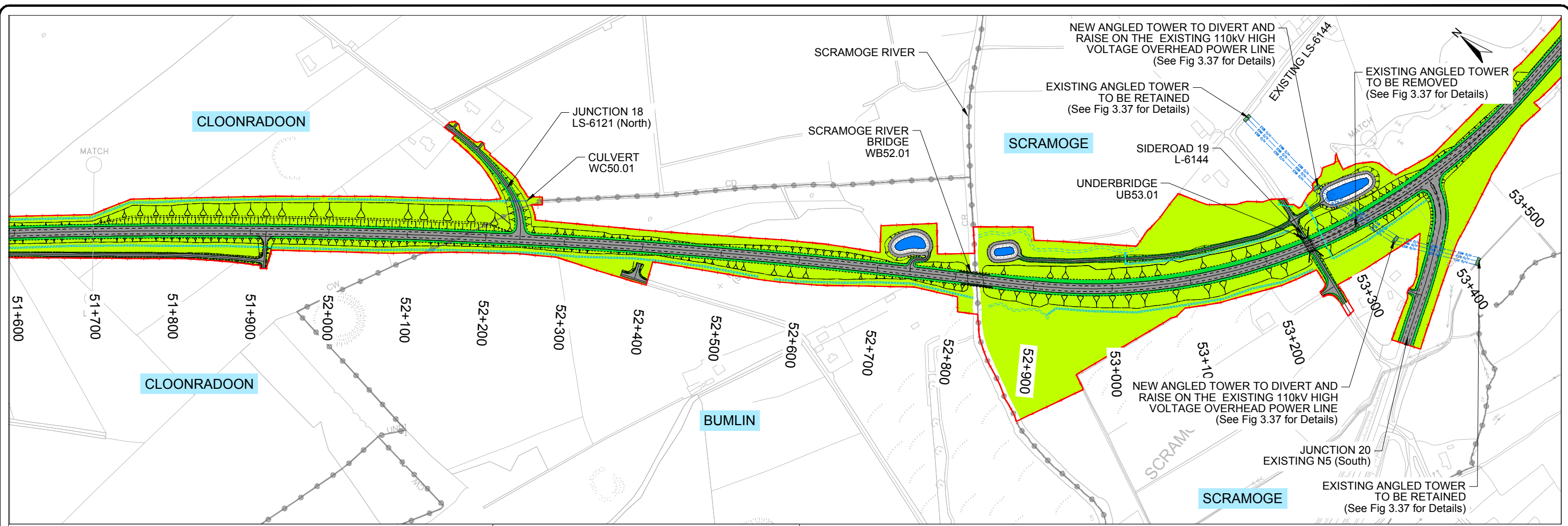
Project
N5 BALLAGHADERREEN TO SCRAMOGE ROAD PROJECT

ENVIRONMENTAL IMPACT ASSESSMENT REPORT

Title
Mainline Plan & Profile Strokestown to Scramoge (Section D) Sheet 1 of 3

Designed: IC	File:	Status: E.I.A.R.
Drawn: LA	Job No: 14.155	
Checked: BC	Scale: 1:5,000 H 1:1,000 V (@ A3)	Drawing No: Fig 4.23
Approved: JET	Date: December 2017	Rev:

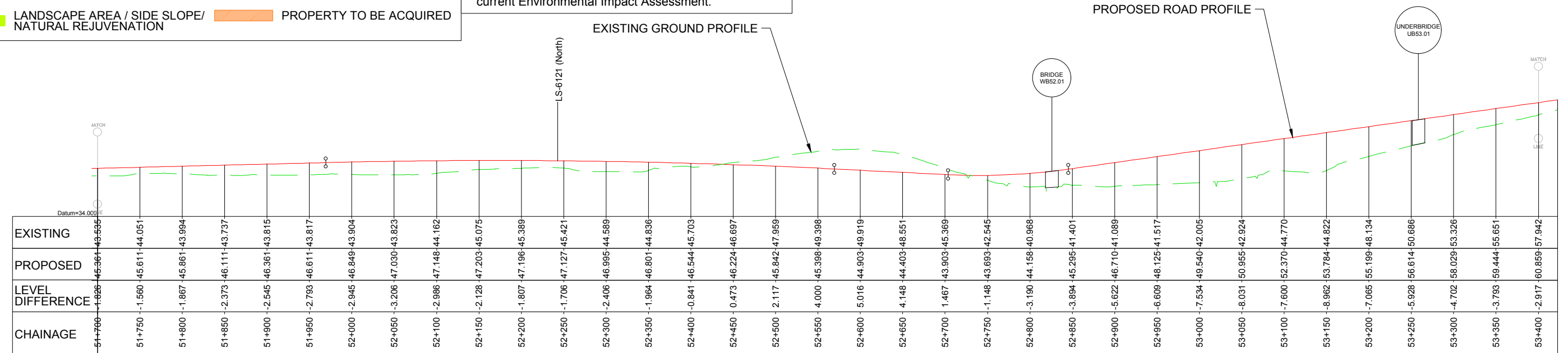
DO NOT SCALE USE FIGURED DIMENSIONS ONLY



LEGEND:

	CPO LINE		FOOTPATH / CYCLEWAY / HARDSTANDING
	TOWNLAND BOUNDARY		DRAINAGE / WATERCOURSE
	CARRIAGEWAY AND HARD SHOULDER		MATERIAL DEPOSITION AREA
	GRASS VERGE		SITE COMPOUND
	LANDSCAPE AREA / SIDE SLOPE / NATURAL REJUVENATION		PROPERTY TO BE ACQUIRED

Note:
 The design has been developed to a stage to permit a fully informed Environmental Impact Assessment to be carried out on the proposed road development. Modifications may be made to avail of opportunities to improve the design at the detailed design stage in light of experience on the ground or other innovations, provided this has no significant adverse environmental impacts over and above those considered in the current Environmental Impact Assessment.



Ordnance Survey Ireland Licence No 2014/18/CCMA Roscommon County Council
 © Ordnance Survey Ireland and Government of Ireland.



Roughan & O'Donovan-AECOM Alliance

ROD AECOM

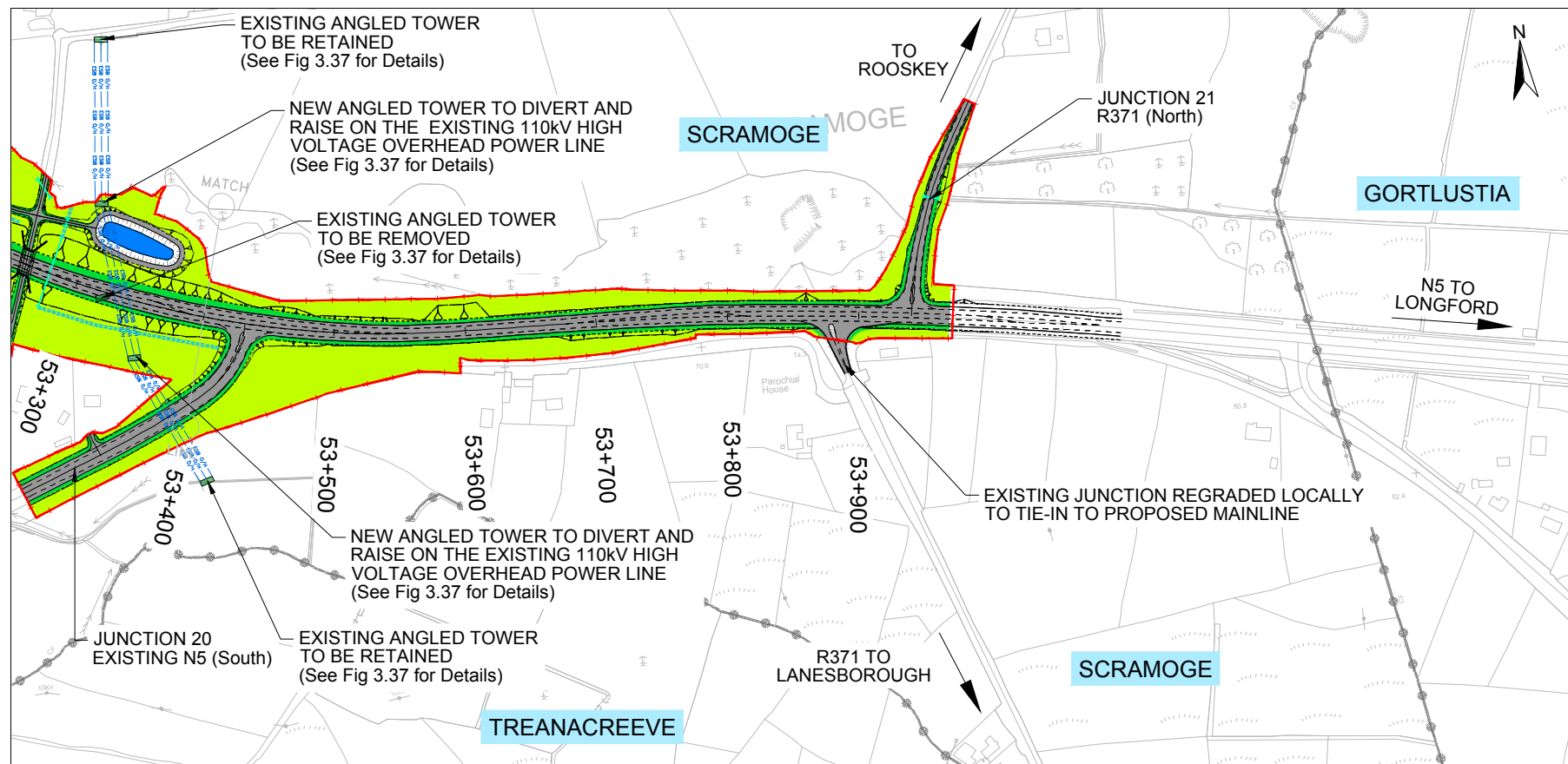
Arena House, Arena Road, Sandyford, Dublin 18.
 Tel: +353 (1) 2940800
 Fax: +353 (1) 2940820
 e-mail: info@rod.ie
 Website: www.rod.ie
 www.aecom.com

Project: **N5 BALLAGHADERREEN TO SCRAMOGE ROAD PROJECT**

ENVIRONMENTAL IMPACT ASSESSMENT REPORT

Title: Mainline Plan & Profile Strokestown to Scramoge (Section D) Sheet 2 of 3		Status: E.I.A.R.	
Designed: IC	File: 14.155	Job No: 14.155	Scale: 1:5,000 H 1:1,000 V (@ A3)
Drawn: LA	Checked: BC	Date: December 2017	Drawing No: Fig 4.24
Approved: JET			Rev:

DO NOT SCALE USE FIGURED DIMENSIONS ONLY

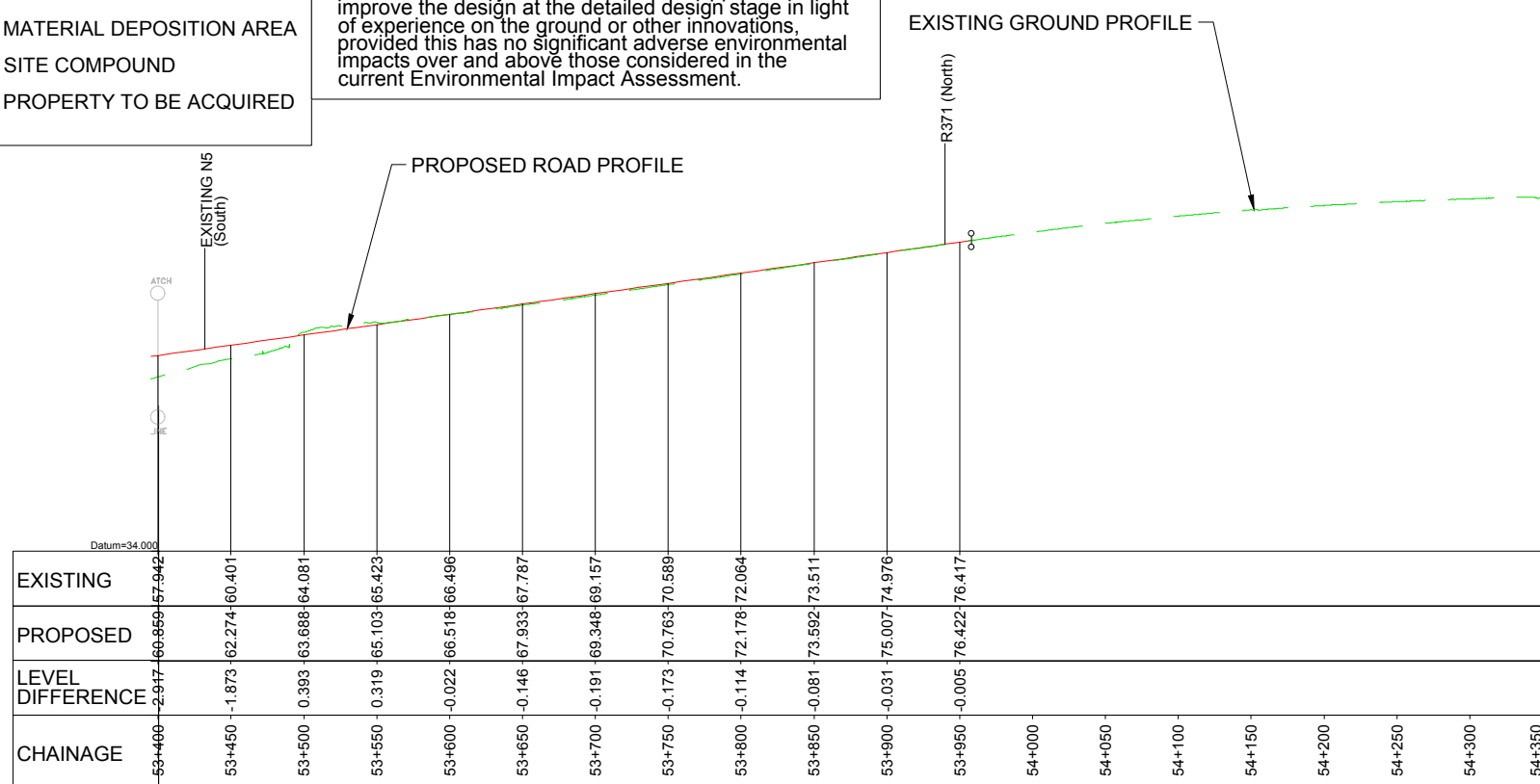


LEGEND:

- CPO LINE
- TOWNLAND BOUNDARY
- CARRIAGEWAY AND HARD SHOULDER
- GRASS VERGE
- LANDSCAPE AREA / SIDE SLOPE / NATURAL REJUVENATION
- FOOTPATH / CYCLEWAY / HARDSTANDING
- DRAINAGE / WATERCOURSE
- MATERIAL DEPOSITION AREA
- SITE COMPOUND
- PROPERTY TO BE ACQUIRED

Note:

The design has been developed to a stage to permit a fully informed Environmental Impact Assessment to be carried out on the proposed road development. Modifications may be made to avail of opportunities to improve the design at the detailed design stage in light of experience on the ground or other innovations, provided this has no significant adverse environmental impacts over and above those considered in the current Environmental Impact Assessment.



Ordnance Survey Ireland Licence No 2014/18/CCMA Roscommon County Council
© Ordnance Survey Ireland and Government of Ireland.



Roughan & O'Donovan-AECOM Alliance

ROD AECOM

Arena House, Arena Road,
Sandyford, Dublin 18.
Tel : +353 (1) 2940800
Fax : +353 (1) 2940820
e-mail : info@rod.ie
Website : www.rod.ie
www.aecom.com

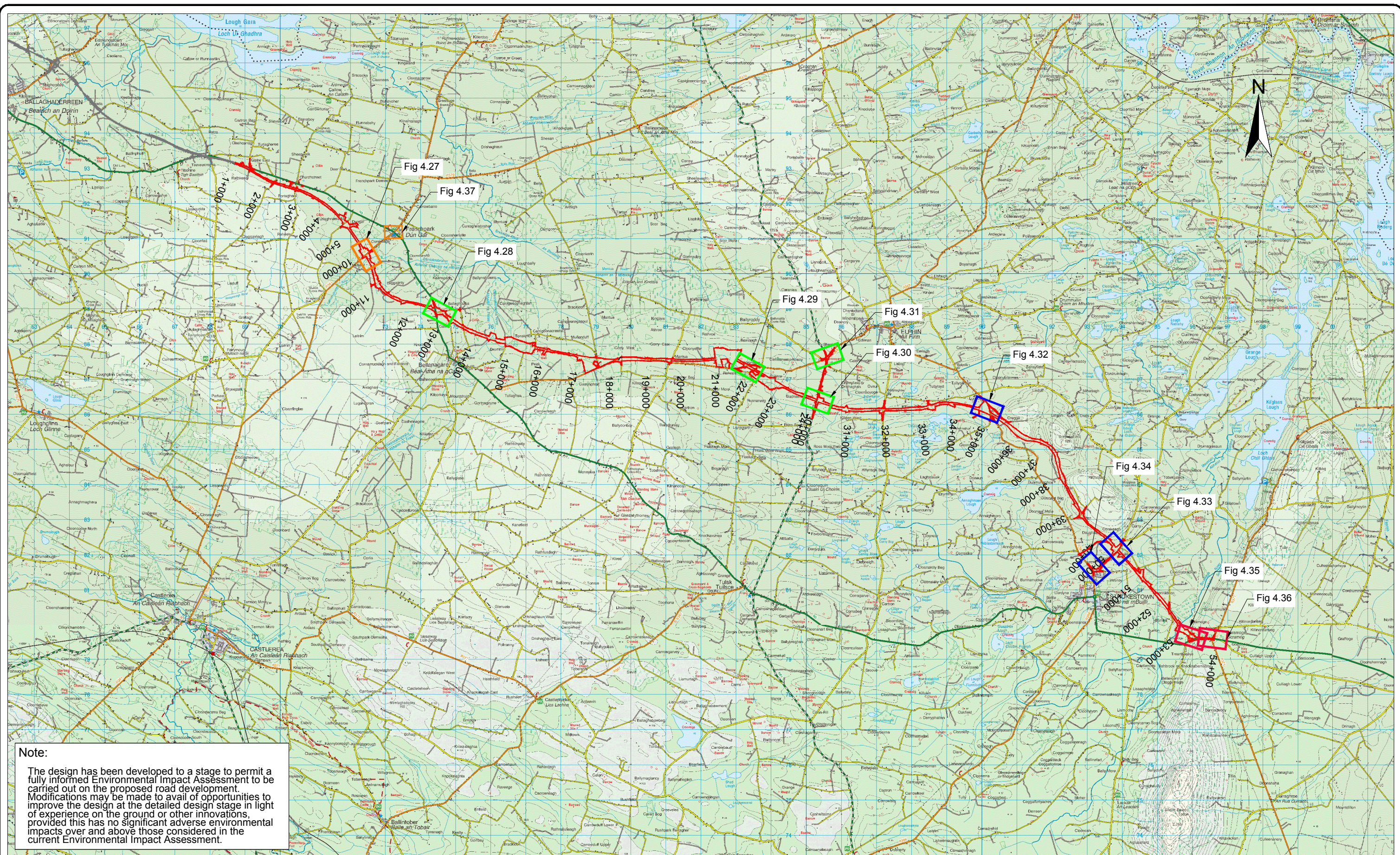
Project
N5 BALLAGHADERREEN TO SCRAMOGE ROAD PROJECT

ENVIRONMENTAL IMPACT ASSESSMENT REPORT

Title
**Mainline Plan & Profile
Strokestown to Scramoge (Section D)
Sheet 3 of 3**

Designed: IC	File:	Status: E.I.A.R.
Drawn: LA	Job No: 14.155	
Checked: BC	Scale: 1:5,000 H 1:1,000 V (@ A3)	Drawing No: Fig 4.25
Approved: JET	Date: December 2017	Rev:

DO NOT SCALE USE FIGURED DIMENSIONS ONLY



Note:
 The design has been developed to a stage to permit a fully informed Environmental Impact Assessment to be carried out on the proposed road development. Modifications may be made to avail of opportunities to improve the design at the detailed design stage in light of experience on the ground or other innovations, provided this has no significant adverse environmental impacts over and above those considered in the current Environmental Impact Assessment.

Ordnance Survey Ireland Licence No 2014/18/CCMA Roscommon County Council
 © Ordnance Survey Ireland and Government of Ireland.



Roughan & O'Donovan-AECOM Alliance

PRODAECOM

Arena House, Arena Road,
 Sandyford, Dublin 18.
 Tel : +353 (1) 2940800
 Fax : +353 (1) 2940820
 e-mail : info@rod.ie
 Website : www.rod.ie
 www.aecom.com

Project
**N5 BALLAGHADERREEN TO SCRAMOG
 ROAD PROJECT**

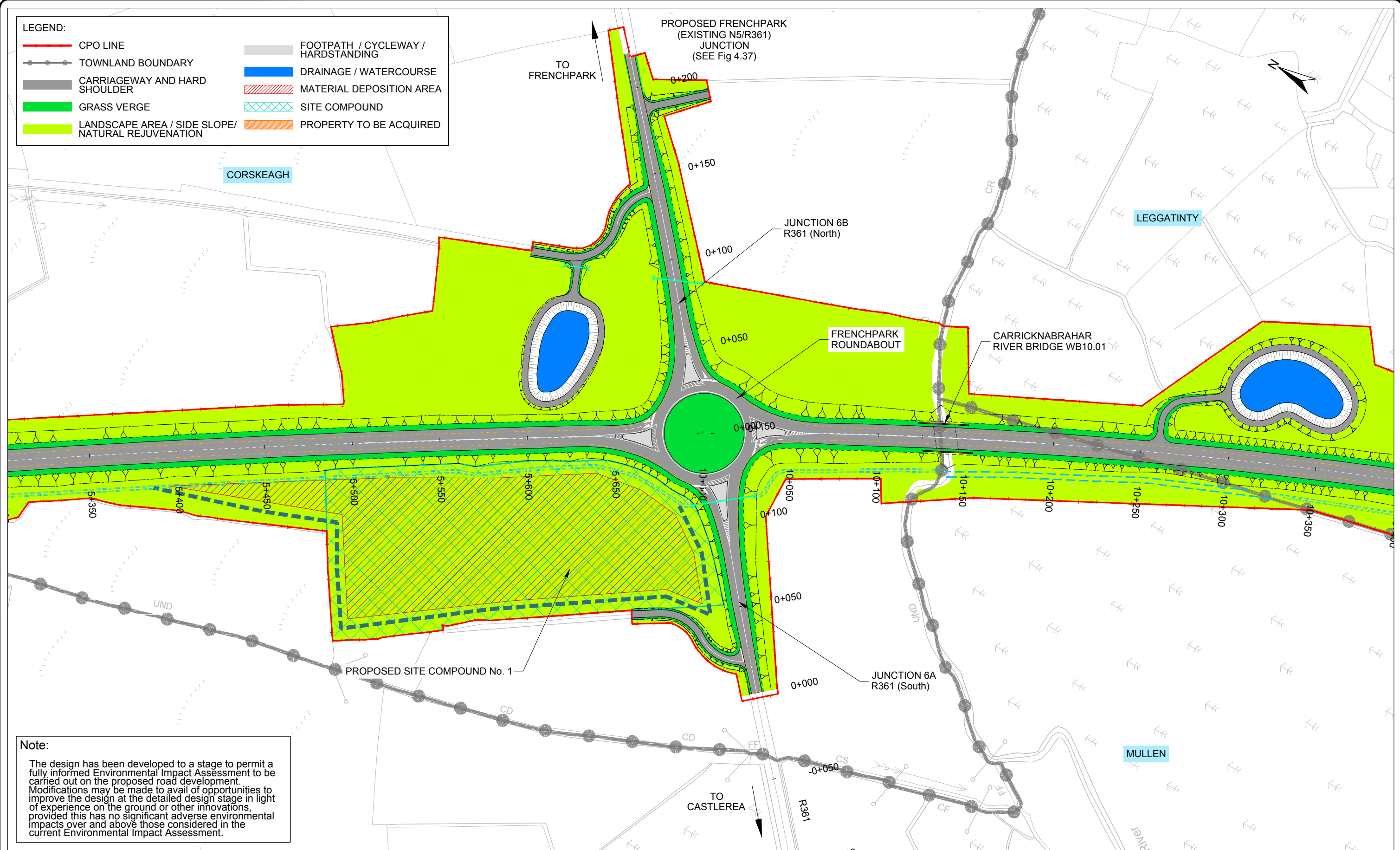
**ENVIRONMENTAL IMPACT
 ASSESSMENT REPORT**

Title		Major Junctions Sheet Layout	
Designed: IC	File:	Status:	E.I.A.R.
Drawn: LA	Job No: 14.155	Scale: 1 : 100,000 (@ A3)	Drawing No: Fig 4.26
Checked: BC	Date: December 2017	Rev:	
Approved: JET			

DO NOT SCALE USE FIGURED DIMENSIONS ONLY

LEGEND:

	CPO LINE		FOOTPATH / CYCLEWAY / HARDSTANDING
	TOWNLAND BOUNDARY		DRAINAGE / WATERCOURSE
	CARRIAGEWAY AND HARD SHOULDER		MATERIAL DEPOSITION AREA
	GRASS VERGE		SITE COMPOUND
	LANDSCAPE AREA / SIDE SLOPE / NATURAL REJUVENATION		PROPERTY TO BE ACQUIRED



Note:
 The design has been developed to a stage to permit a fully informed Environmental Impact Assessment to be carried out on the proposed road development. Modifications may be made to avail of opportunities to improve the design at the detailed design stage in light of experience on the ground or other innovations, provided this has no significant adverse environmental impacts over and above those considered in the current Environmental Impact Assessment.

Ordnance Survey Ireland Licence No 2014/18/CCMA Roscommon County Council
 © Ordnance Survey Ireland and Government of Ireland.



Roughan & O'Donovan-AECOM Alliance

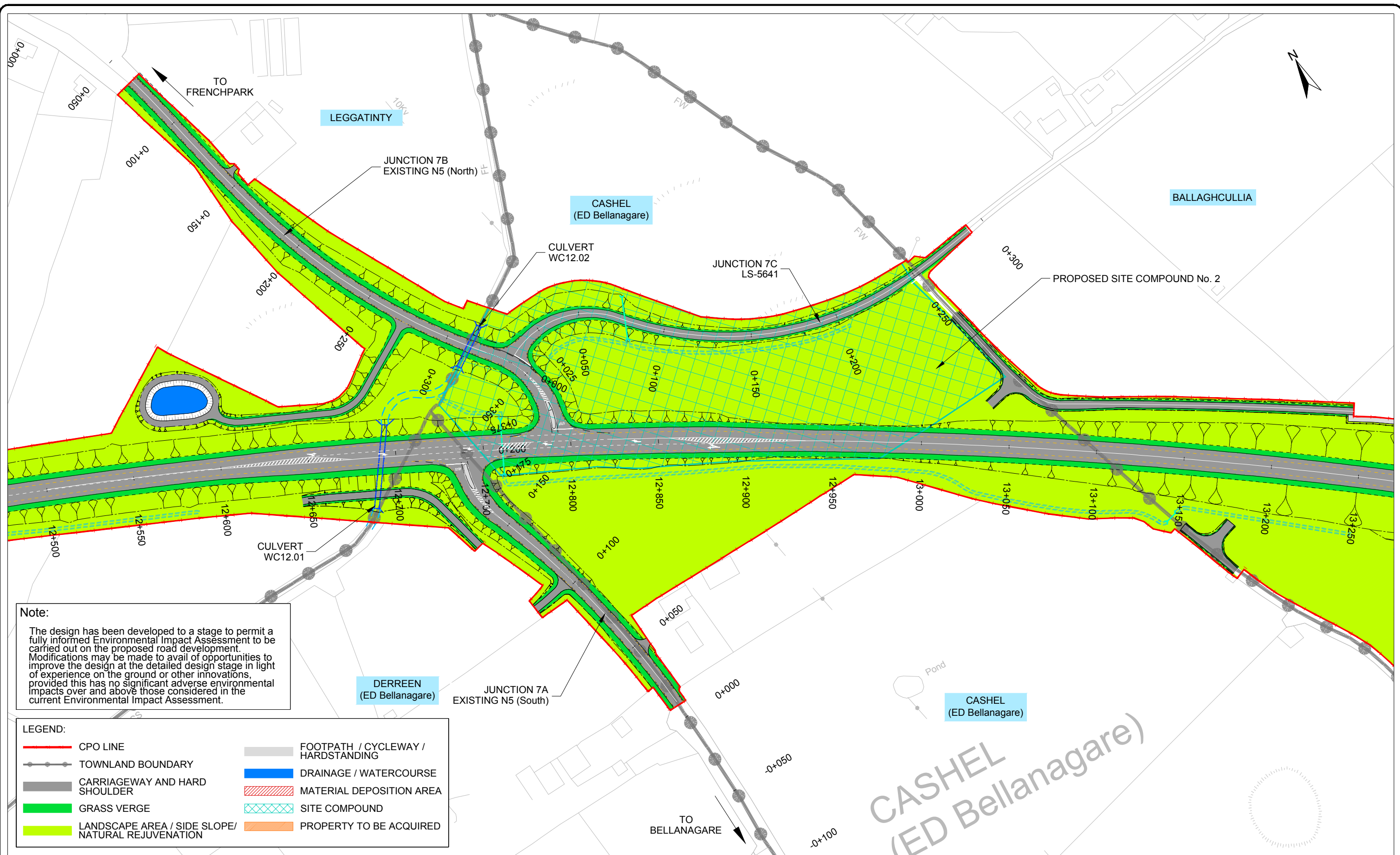
Arena House, Arena Road,
 Sandyford, Dublin 18.
 Tel : +353 (1) 2940800
 Fax : +353 (1) 2940820
 e-mail : info@rod.ie
 Website : www.rod.ie
 www.aecom.com

Project
N5 BALLAGHADERREEN TO SCRAMOGE ROAD PROJECT

ENVIRONMENTAL IMPACT ASSESSMENT REPORT

Title		Major Junctions Junction 5 Layout - Frenchpark Roundabout	
Designed: IC	File:	Status:	E.I.A.R.
Drawn: LA	Job No: 14.155		
Checked: BC	Scale: 1 : 2,000 (@ A3)	Drawing No:	Fig 4.27
Approved: JET	Date: December 2017	Rev:	

DO NOT SCALE USE FIGURED DIMENSIONS ONLY



Note:
 The design has been developed to a stage to permit a fully informed Environmental Impact Assessment to be carried out on the proposed road development. Modifications may be made to avail of opportunities to improve the design at the detailed design stage in light of experience on the ground or other innovations, provided this has no significant adverse environmental impacts over and above those considered in the current Environmental Impact Assessment.

LEGEND:

CPO LINE	FOOTPATH / CYCLEWAY / HARDSTANDING
TOWNLAND BOUNDARY	DRAINAGE / WATERCOURSE
CARRIAGEWAY AND HARD SHOULDER	MATERIAL DEPOSITION AREA
GRASS VERGE	SITE COMPOUND
LANDSCAPE AREA / SIDE SLOPE / NATURAL REJUVENATION	PROPERTY TO BE ACQUIRED

Ordnance Survey Ireland Licence No 2014/18/CCMA Roscommon County Council
 © Ordnance Survey Ireland and Government of Ireland.



Roughan & O'Donovan-AECOM Alliance

ROD AECOM

Arena House, Arena Road,
 Sandyford, Dublin 18.
 Tel : +353 (1) 2940800
 Fax : +353 (1) 2940820
 e-mail : info@rod.ie
 Website : www.rod.ie
 www.aecom.com

Project
N5 BALLAGHADERREEN TO SCRAMOGE ROAD PROJECT

ENVIRONMENTAL IMPACT ASSESSMENT REPORT

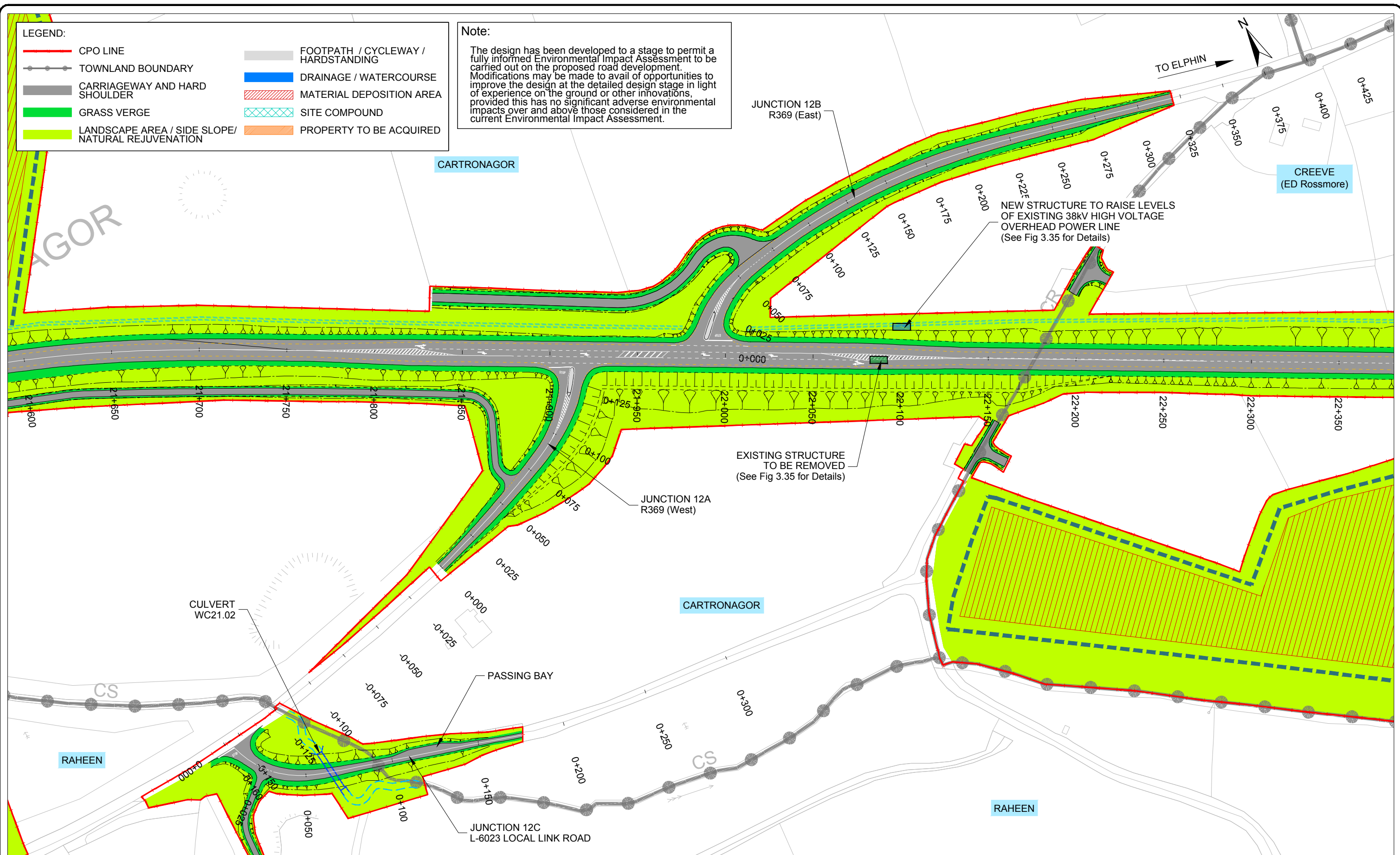
Title		Major Junctions Junction 7 Layout - Existing N5	
Designed: IC	File:	Status:	E.I.A.R.
Drawn: LA	Job No: 14.155		
Checked: BC	Scale: 1 : 2,000 (@ A3)	Drawing No:	Fig 4.28
Approved: JET	Date: December 2017	Rev:	

DO NOT SCALE USE FIGURED DIMENSIONS ONLY

LEGEND:

	CPO LINE		FOOTPATH / CYCLEWAY / HARDSTANDING
	TOWNLAND BOUNDARY		DRAINAGE / WATERCOURSE
	CARRIAGEWAY AND HARD SHOULDER		MATERIAL DEPOSITION AREA
	GRASS VERGE		SITE COMPOUND
	LANDSCAPE AREA / SIDE SLOPE / NATURAL REJUVENATION		PROPERTY TO BE ACQUIRED

Note:
 The design has been developed to a stage to permit a fully informed Environmental Impact Assessment to be carried out on the proposed road development. Modifications may be made to avail of opportunities to improve the design at the detailed design stage in light of experience on the ground or other innovations, provided this has no significant adverse environmental impacts over and above those considered in the current Environmental Impact Assessment.



Ordnance Survey Ireland Licence No 2014/18/CCMA Roscommon County Council
 © Ordnance Survey Ireland and Government of Ireland.



Roughan & O'Donovan-AECOM Alliance

ROD AECOM

Arena House, Arena Road,
 Sandyford, Dublin 18.
 Tel: +353 (1) 2940800
 Fax: +353 (1) 2940820
 e-mail: info@rod.ie
 Website: www.rod.ie
 www.aecom.com

Project
N5 BALLAGHADERREEN TO SCRAMOGUE ROAD PROJECT

ENVIRONMENTAL IMPACT ASSESSMENT REPORT

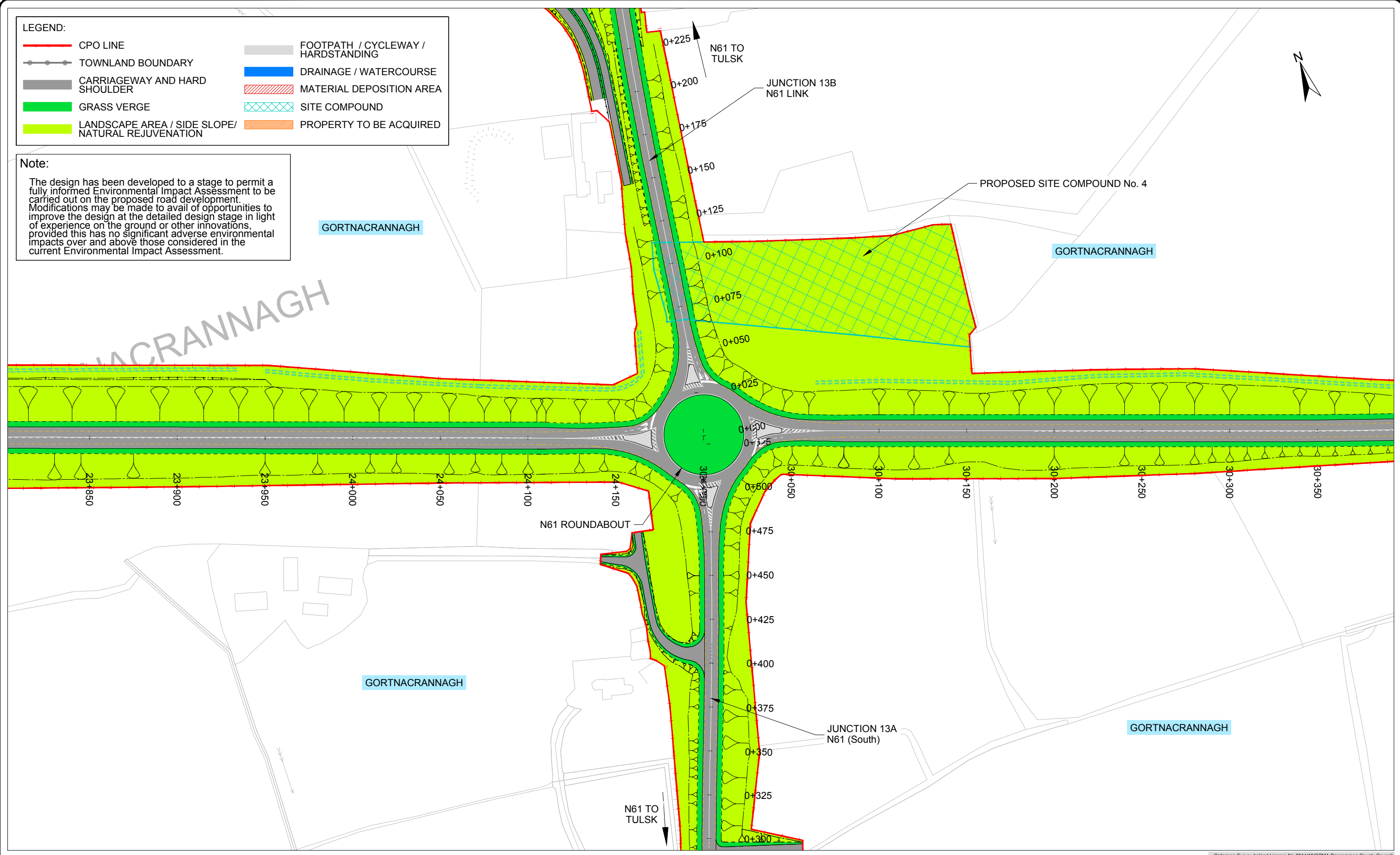
Title		Major Junctions Junction 13 Layout - R369	
Designed: IC	File:	Status:	E.I.A.R.
Drawn: LA	Job No: 14.155		
Checked: BC	Scale: 1 : 2,000 (@ A3)	Drawing No:	Fig 4.29
Approved: JET	Date: December 2017	Rev:	

DO NOT SCALE USE FIGURED DIMENSIONS ONLY

LEGEND:

	CPO LINE		FOOTPATH / CYCLEWAY / HARDSTANDING
	TOWNLAND BOUNDARY		DRAINAGE / WATERCOURSE
	CARRIAGEWAY AND HARD SHOULDER		MATERIAL DEPOSITION AREA
	GRASS VERGE		SITE COMPOUND
	LANDSCAPE AREA / SIDE SLOPE / NATURAL REJUVENATION		PROPERTY TO BE ACQUIRED

Note:
 The design has been developed to a stage to permit a fully informed Environmental Impact Assessment to be carried out on the proposed road development. Modifications may be made to avail of opportunities to improve the design at the detailed design stage in light of experience on the ground or other innovations, provided this has no significant adverse environmental impacts over and above those considered in the current Environmental Impact Assessment.



Ordnance Survey Ireland Licence No 2014/18/CCMA Roscommon County Council
 © Ordnance Survey Ireland and Government of Ireland.



Roughan & O'Donovan-AECOM Alliance

Arena House, Arena Road,
 Sandyford, Dublin 18.
 Tel : +353 (1) 2940800
 Fax : +353 (1) 2940820
 e-mail : info@rod.ie
 Website : www.rod.ie
 www.aecom.com








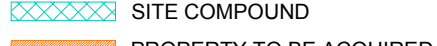


Project
N5 BALLAGHADERREEN TO SCRAMOGE ROAD PROJECT

ENVIRONMENTAL IMPACT ASSESSMENT REPORT

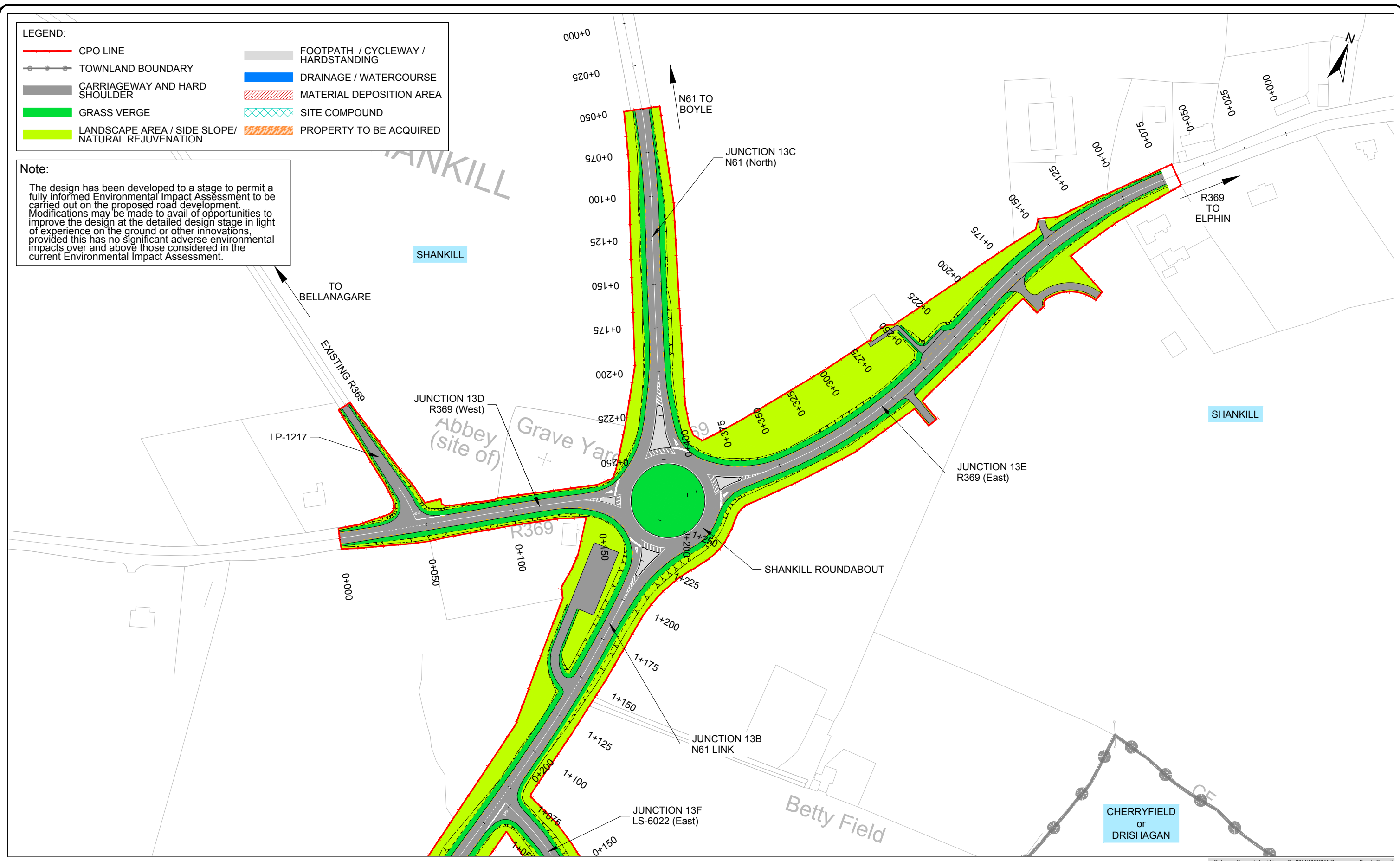
Title Major Junctions Junction 14 Layout - N61 Roundabout			
Designed: IC	File:	Status:	E.I.A.R.
Drawn: LA	Job No: 14.155		
Checked: BC	Scale: 1 : 2,000 (@ A3)	Drawing No:	Fig 4.30
Approved: JET	Date: December 2017	Rev:	

DO NOT SCALE USE FIGURED DIMENSIONS ONLY

LEGEND:

 CPO LINE	 FOOTPATH / CYCLEWAY / HARDSTANDING
 TOWNLAND BOUNDARY	 DRAINAGE / WATERCOURSE
 CARRIAGEWAY AND HARD SHOULDER	 MATERIAL DEPOSITION AREA
 GRASS VERGE	 SITE COMPOUND
 LANDSCAPE AREA / SIDE SLOPE / NATURAL REJUVENATION	 PROPERTY TO BE ACQUIRED

Note:
 The design has been developed to a stage to permit a fully informed Environmental Impact Assessment to be carried out on the proposed road development. Modifications may be made to avail of opportunities to improve the design at the detailed design stage in light of experience on the ground or other innovations, provided this has no significant adverse environmental impacts over and above those considered in the current Environmental Impact Assessment.



Ordnance Survey Ireland Licence No 2014/18/CCMA Roscommon County Council
 © Ordnance Survey Ireland and Government of Ireland.



Roughan & O'Donovan-AECOM Alliance



Arena House, Arena Road,
 Sandyford, Dublin 18.
 Tel : +353 (1) 2940800
 Fax : +353 (1) 2940820
 e-mail : info@rod.ie
 Website : www.rod.ie
 www.aecom.com

Project
N5 BALLAGHADERREEN TO SCRAMOGE ROAD PROJECT

ENVIRONMENTAL IMPACT ASSESSMENT REPORT

Title Major Junctions Junction 14 Layout - Shankill Roundabout			
Designed: IC	File:	Status:	E.I.A.R.
Drawn: LA	Job No: 14.155		
Checked: BC	Scale: 1 : 2,000 (@ A3)	Drawing No:	Fig 4.31
Approved: JET	Date: December 2017	Rev:	

DO NOT SCALE USE FIGURED DIMENSIONS ONLY



Note:
 The design has been developed to a stage to permit a fully informed Environmental Impact Assessment to be carried out on the proposed road development. Modifications may be made to avail of opportunities to improve the design at the detailed design stage in light of experience on the ground or other innovations, provided this has no significant adverse environmental impacts over and above those considered in the current Environmental Impact Assessment.

LEGEND:

CPO LINE	FOOTPATH / CYCLEWAY / HARDSTANDING
TOWNLAND BOUNDARY	DRAINAGE / WATERCOURSE
CARRIAGEWAY AND HARD SHOULDER	MATERIAL DEPOSITION AREA
GRASS VERGE	SITE COMPOUND
LANDSCAPE AREA / SIDE SLOPE / NATURAL REJUVENATION	PROPERTY TO BE ACQUIRED

Ordnance Survey Ireland Licence No 2014/18/CCMA Roscommon County Council
 © Ordnance Survey Ireland and Government of Ireland.



Roughan & O'Donovan-AECOM Alliance

ROD AECOM

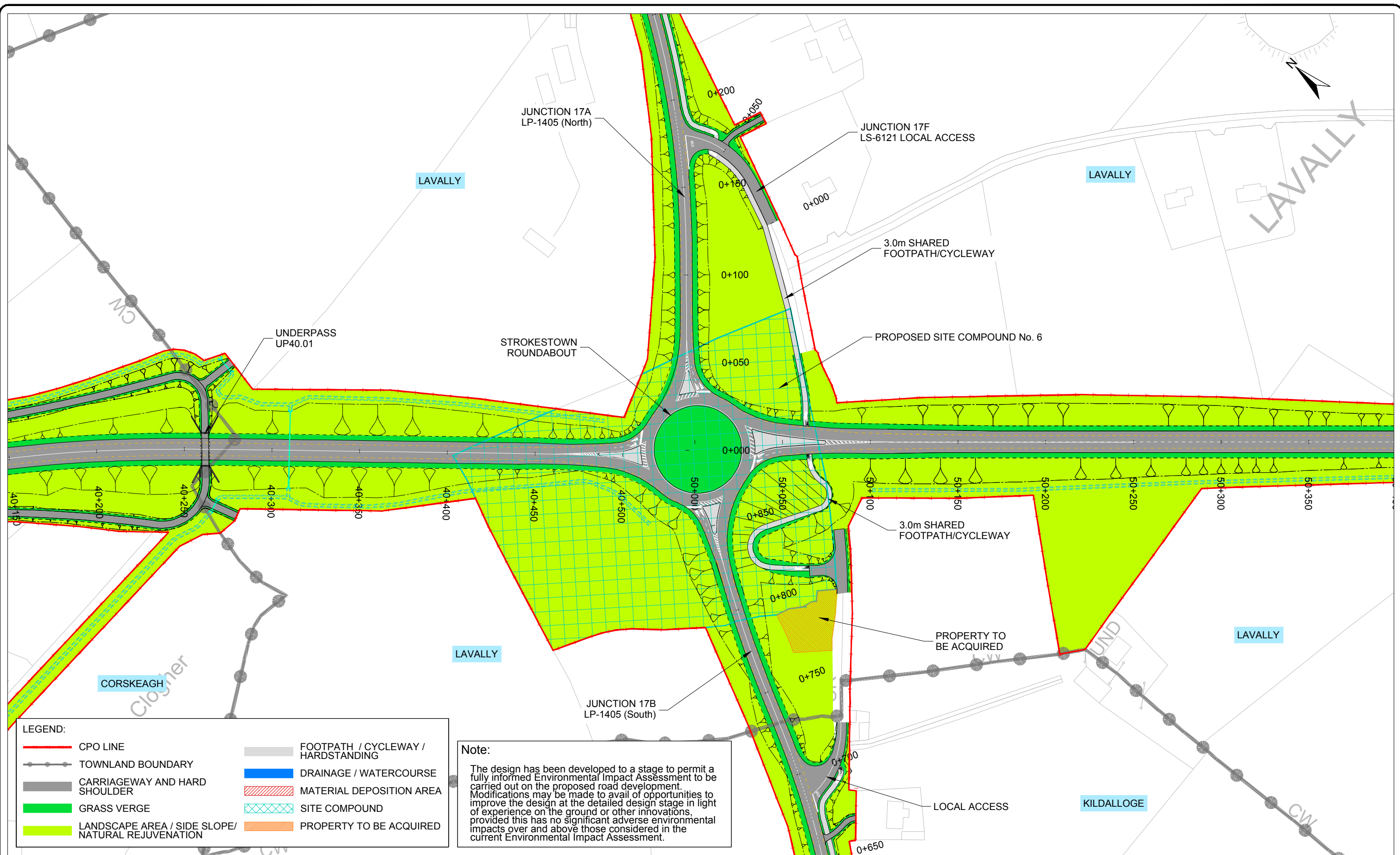
Arena House, Arena Road,
 Sandyford, Dublin 18.
 Tel : +353 (1) 2940800
 Fax : +353 (1) 2940820
 e-mail : info@rod.ie
 Website : www.rod.ie
 www.aecom.com

Project
N5 BALLAGHADERREEN TO SCRAMOGE ROAD PROJECT

ENVIRONMENTAL IMPACT ASSESSMENT REPORT

Title		Major Junctions Junction 17 Layout - R368	
Designed: IC	File:	Status:	E.I.A.R.
Drawn: LA	Job No: 14.155		
Checked: BC	Scale: 1 : 2,000 (@ A3)	Drawing No:	Fig 4.32
Approved: JET	Date: December 2017	Rev:	

DO NOT SCALE USE FIGURED DIMENSIONS ONLY



LEGEND:

	CPO LINE		FOOTPATH / CYCLEWAY / HARDSTANDING
	TOWNLAND BOUNDARY		DRAINAGE / WATERCOURSE
	CARRIAGEWAY AND HARD SHOULDER		MATERIAL DEPOSITION AREA
	GRASS VERGE		SITE COMPOUND
	LANDSCAPE AREA / SIDE SLOPE / NATURAL REJUVENATION		PROPERTY TO BE ACQUIRED

Note:
 The design has been developed to a stage to permit a fully informed Environmental Impact Assessment to be carried out on the proposed road development. Modifications may be made to avail of opportunities to improve the design at the detailed design stage in light of experience on the ground or other innovations, provided this has no significant adverse environmental impacts over and above those considered in the current Environmental Impact Assessment.

Ordnance Survey Ireland Licence No 2014/18/CCMA Roscommon County Council
 © Ordnance Survey Ireland and Government of Ireland.

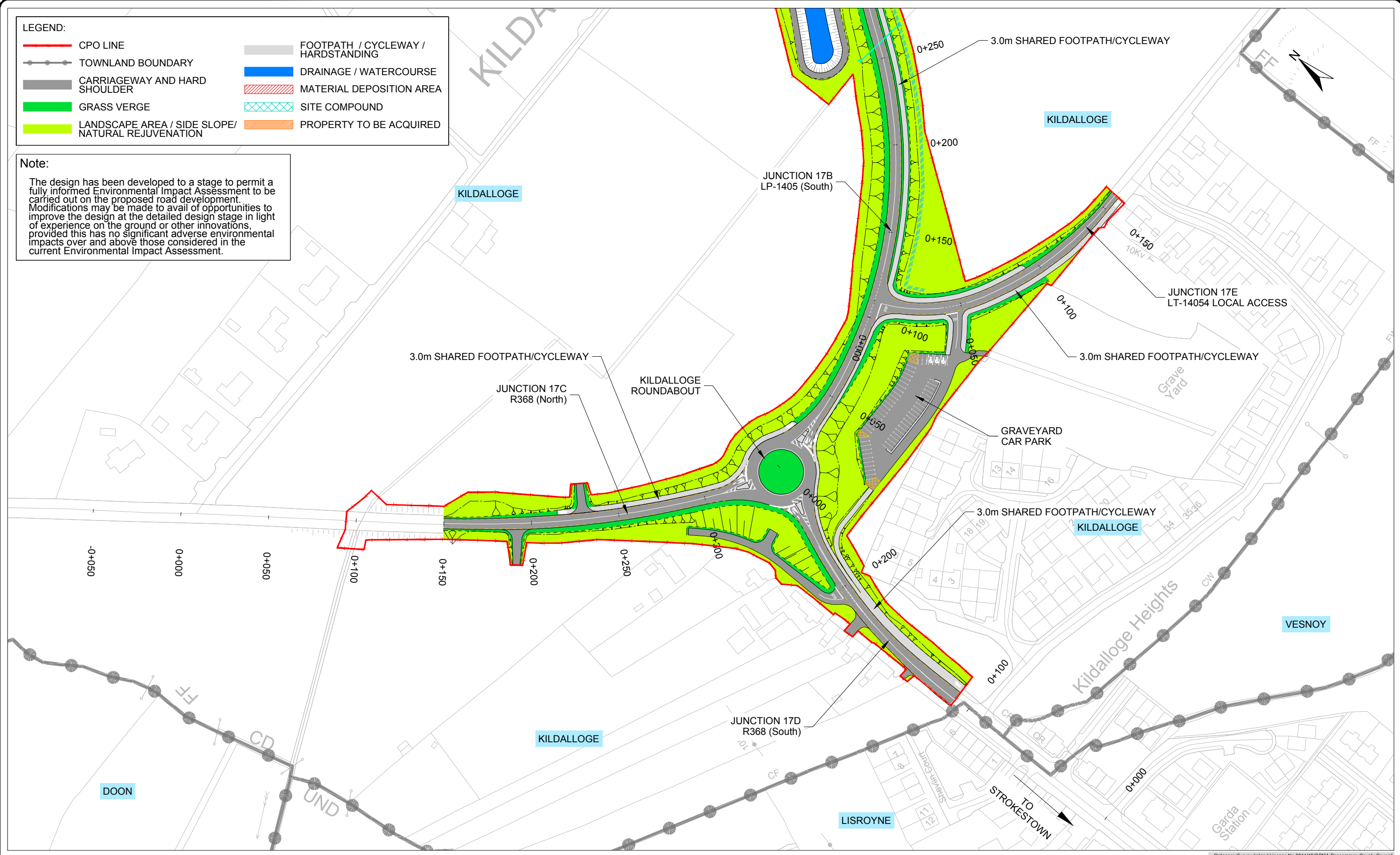
<p>TII Bonneagar Iompair Éireann Transport Infrastructure Ireland</p>	<p>An Roinn Iompair Turasóireachta agus Spóirt Department of Transport, Tourism and Sport</p>	<p>ROS MON Roscommon County Council</p>	<p>Roughan & O'Donovan-AECOM Alliance</p> <p>ROD AECOM</p> <p>Arena House, Arena Road, Sandyford, Dublin 18. Tel : +353 (1) 2940800 Fax : +353 (1) 2940820 e-mail : info@rod.ie Website : www.rod.ie www.aecom.com</p>	<p>Project N5 BALLAGHADERREEN TO SCRAMOGE ROAD PROJECT</p> <p>ENVIRONMENTAL IMPACT ASSESSMENT REPORT</p>	<p>Title Major Junctions Junction 19 Layout - Strokestown Roundabout</p> <table border="1" style="width: 100%; border-collapse: collapse;"> <tr> <td>Designed: IC</td> <td>File:</td> <td>Status: E.I.A.R.</td> </tr> <tr> <td>Drawn: LA</td> <td>Job No: 14.155</td> <td></td> </tr> <tr> <td>Checked: BC</td> <td>Scale: 1 : 2,000 (@ A3)</td> <td>Drawing No: Fig 4.33</td> </tr> <tr> <td>Approved: JET</td> <td>Date: December 2017</td> <td>Rev:</td> </tr> </table>	Designed: IC	File:	Status: E.I.A.R.	Drawn: LA	Job No: 14.155		Checked: BC	Scale: 1 : 2,000 (@ A3)	Drawing No: Fig 4.33	Approved: JET	Date: December 2017	Rev:
Designed: IC	File:	Status: E.I.A.R.															
Drawn: LA	Job No: 14.155																
Checked: BC	Scale: 1 : 2,000 (@ A3)	Drawing No: Fig 4.33															
Approved: JET	Date: December 2017	Rev:															

DO NOT SCALE USE FIGURED DIMENSIONS ONLY

LEGEND:

	CPO LINE		FOOTPATH / CYCLEWAY / HARDSTANDING
	TOWNLAND BOUNDARY		DRAINAGE / WATERCOURSE
	CARRIAGEWAY AND HARD SHOULDER		MATERIAL DEPOSITION AREA
	GRASS VERGE		SITE COMPOUND
	LANDSCAPE AREA / SIDE SLOPE / NATURAL REJUVENATION		PROPERTY TO BE ACQUIRED

Note:
 The design has been developed to a stage to permit a fully informed Environmental Impact Assessment to be carried out on the proposed road development. Modifications may be made to avail of opportunities to improve the design at the detailed design stage in light of experience on the ground or other innovations, provided this has no significant adverse environmental impacts over and above those considered in the current Environmental Impact Assessment.



Ordnance Survey Ireland Licence No 2014/18/CCMA Roscommon County Council
 © Ordnance Survey Ireland and Government of Ireland.



Roughan & O'Donovan-AECOM Alliance

ROD AECOM

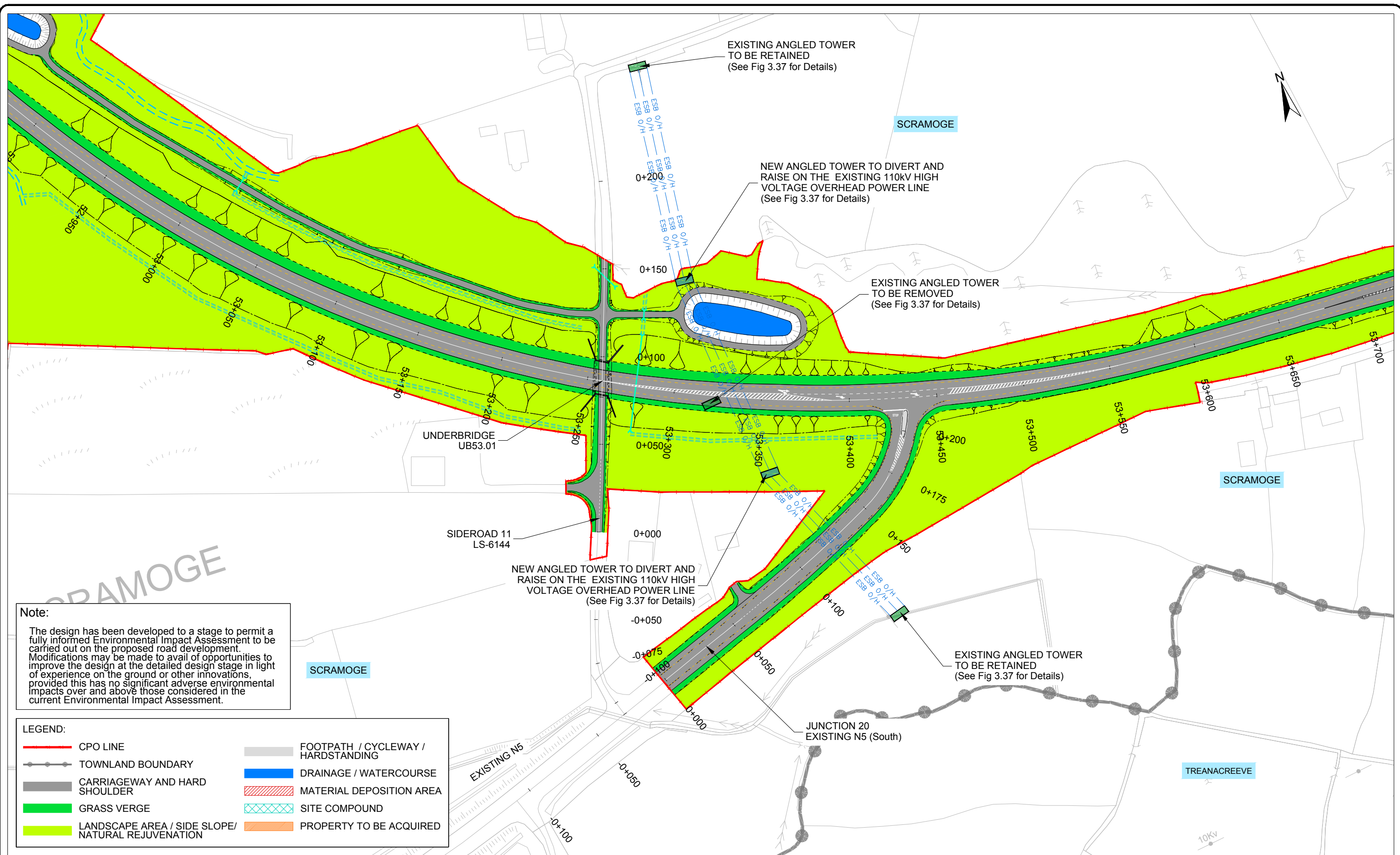
Arena House, Arena Road,
 Sandyford, Dublin 18.
 Tel: +353 (1) 2940800
 Fax: +353 (1) 2940820
 e-mail: info@rod.ie
 Website: www.rod.ie
 www.aecom.com

Project
N5 BALLAGHADERREEN TO SCRAMOGUE ROAD PROJECT

ENVIRONMENTAL IMPACT ASSESSMENT REPORT

Title		Major Junctions Junction 19 Layout - Kildalloge Roundabout	
Designed: IC	File:	Status:	E.I.A.R.
Drawn: LA	Job No: 14.155		
Checked: BC	Scale: 1 : 2,000 (@ A3)	Drawing No:	Fig 4.34
Approved: JET	Date: December 2017		

DO NOT SCALE USE FIGURED DIMENSIONS ONLY



Note:
 The design has been developed to a stage to permit a fully informed Environmental Impact Assessment to be carried out on the proposed road development. Modifications may be made to avail of opportunities to improve the design at the detailed design stage in light of experience on the ground or other innovations, provided this has no significant adverse environmental impacts over and above those considered in the current Environmental Impact Assessment.

LEGEND:

	CPO LINE		FOOTPATH / CYCLEWAY / HARDSTANDING
	TOWNLAND BOUNDARY		DRAINAGE / WATERCOURSE
	CARRIAGEWAY AND HARD SHOULDER		MATERIAL DEPOSITION AREA
	GRASS VERGE		SITE COMPOUND
	LANDSCAPE AREA / SIDE SLOPE / NATURAL REJUVENATION		PROPERTY TO BE ACQUIRED

Ordnance Survey Ireland Licence No 2014/18/CCMA Roscommon County Council
 © Ordnance Survey Ireland and Government of Ireland.



Roughan & O'Donovan-AECOM Alliance

ROD AECOM

Arena House, Arena Road, Sandyford, Dublin 18.
 Tel: +353 (1) 2940800
 Fax: +353 (1) 2940820
 e-mail: info@rod.ie
 Website: www.rod.ie
 www.aecom.com











Project
N5 BALLAGHADERREEN TO SCRAMOGE ROAD PROJECT

ENVIRONMENTAL IMPACT ASSESSMENT REPORT

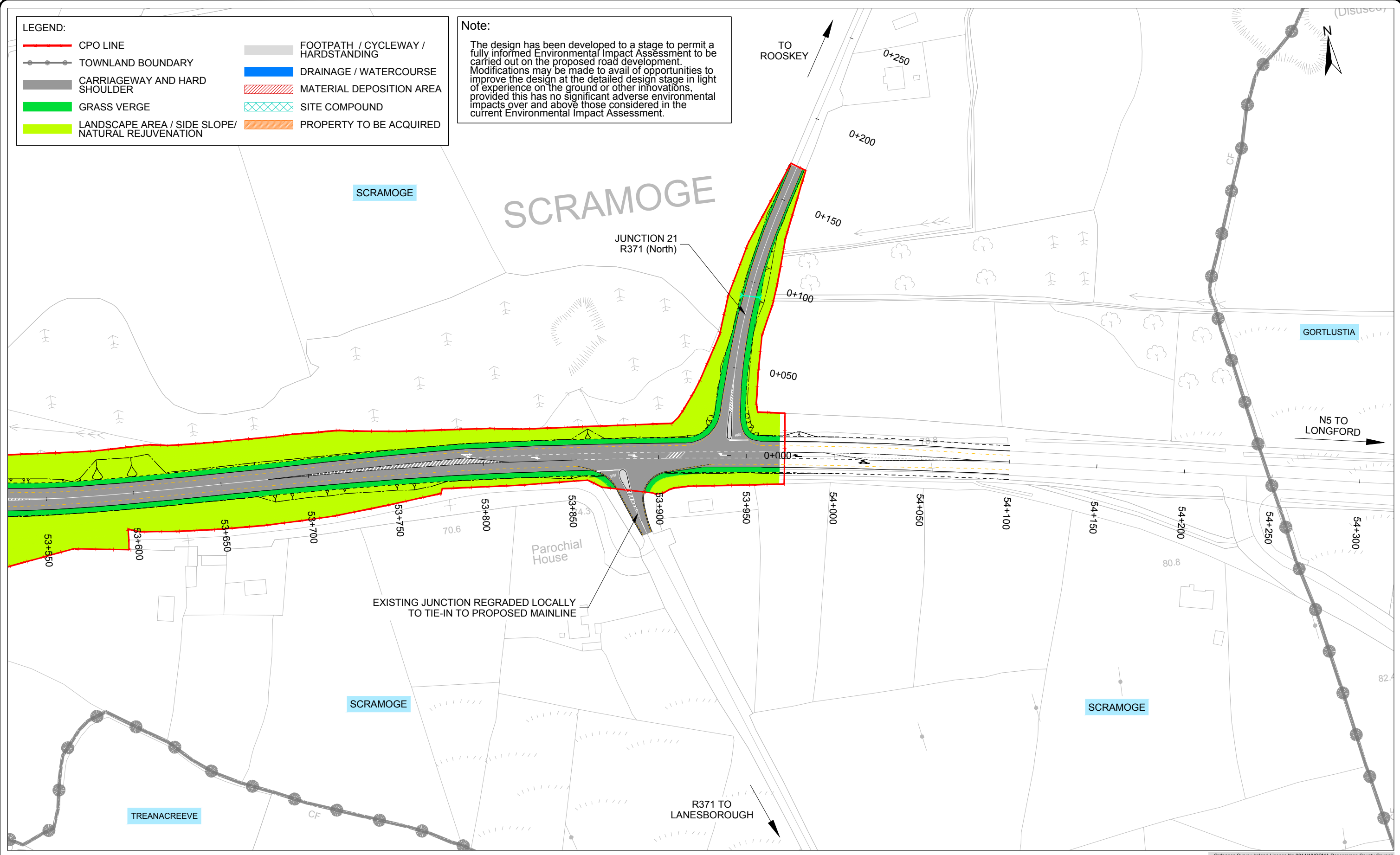
Title		Major Junctions Junction 21 Layout - Existing N5	
Designed: IC	File:	Status: E.I.A.R.	
Drawn: LA	Job No: 14.155		
Checked: BC	Scale: 1 : 2,000 (@ A3)	Drawing No: Fig 4.35	Rev:
Approved: JET	Date: December 2017		

DO NOT SCALE USE FIGURED DIMENSIONS ONLY

LEGEND:

 CPO LINE	 FOOTPATH / CYCLEWAY / HARDSTANDING
 TOWNLAND BOUNDARY	 DRAINAGE / WATERCOURSE
 CARRIAGEWAY AND HARD SHOULDER	 MATERIAL DEPOSITION AREA
 GRASS VERGE	 SITE COMPOUND
 LANDSCAPE AREA / SIDE SLOPE / NATURAL REJUVENATION	 PROPERTY TO BE ACQUIRED

Note:
 The design has been developed to a stage to permit a fully informed Environmental Impact Assessment to be carried out on the proposed road development. Modifications may be made to avail of opportunities to improve the design at the detailed design stage in light of experience on the ground or other innovations, provided this has no significant adverse environmental impacts over and above those considered in the current Environmental Impact Assessment.



Ordnance Survey Ireland Licence No 2014/18/CCMA Roscommon County Council
 © Ordnance Survey Ireland and Government of Ireland.



Roughan & O'Donovan-AECOM Alliance

ROD AECOM

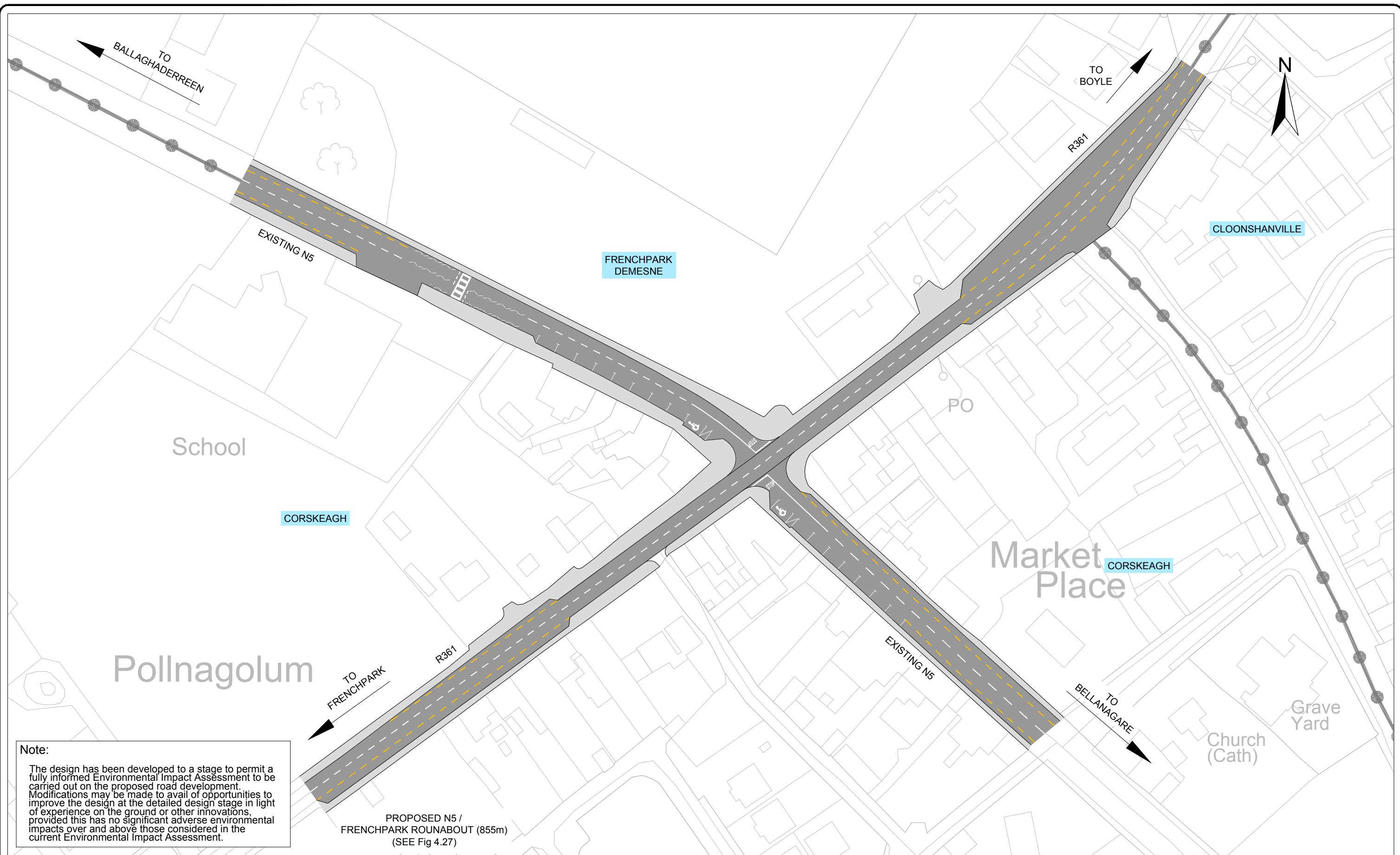
Arena House, Arena Road,
 Sandyford, Dublin 18.
 Tel: +353 (1) 2940800
 Fax: +353 (1) 2940820
 e-mail: info@rod.ie
 Website: www.rod.ie
 www.aecom.com

Project
N5 BALLAGHADERREEN TO SCRAMOGE ROAD PROJECT

ENVIRONMENTAL IMPACT ASSESSMENT REPORT

Title		Major Junctions Junction 22 Layout - R371	
Designed: IC	File:	Status:	E.I.A.R.
Drawn: LA	Job No: 14.155		
Checked: BC	Scale: 1 : 2,000 (@ A3)	Drawing No:	Fig 4.36
Approved: JET	Date: December 2017	Rev:	

DO NOT SCALE USE FIGURED DIMENSIONS ONLY



Note:
 The design has been developed to a stage to permit a fully informed Environmental Impact Assessment to be carried out on the proposed road development. Modifications may be made to avail of opportunities to improve the design at the detailed design stage in light of experience on the ground or other innovations, provided this has no significant adverse environmental impacts over and above those considered in the current Environmental Impact Assessment.

PROPOSED N5 /
 FRENCHPARK ROUNABOUT (855m)
 (SEE Fig 4.27)

Ordnance Survey Ireland Licence No 2014/18/CCMA Roscommon County Council
 © Ordnance Survey Ireland and Government of Ireland.



Roughan & O'Donovan-AECOM Alliance

ROD AECOM

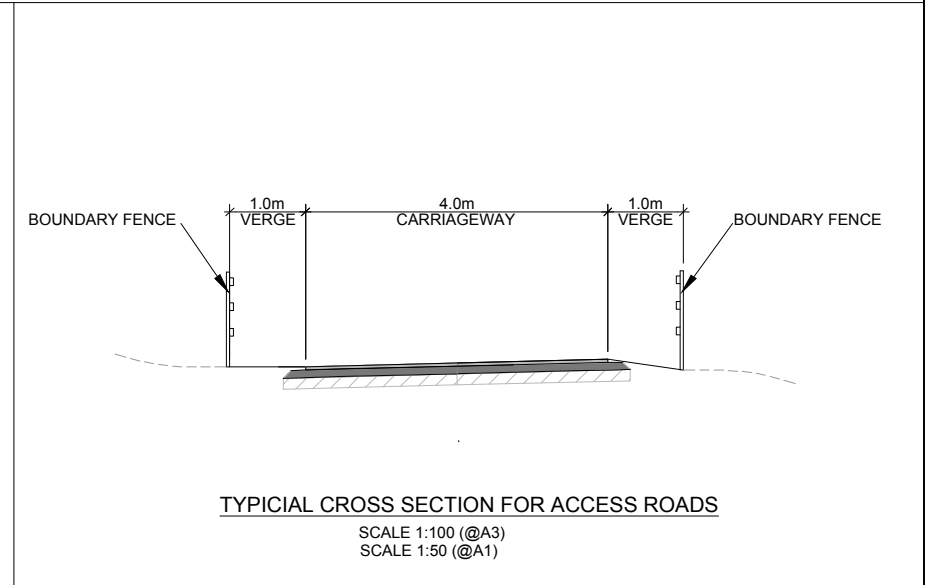
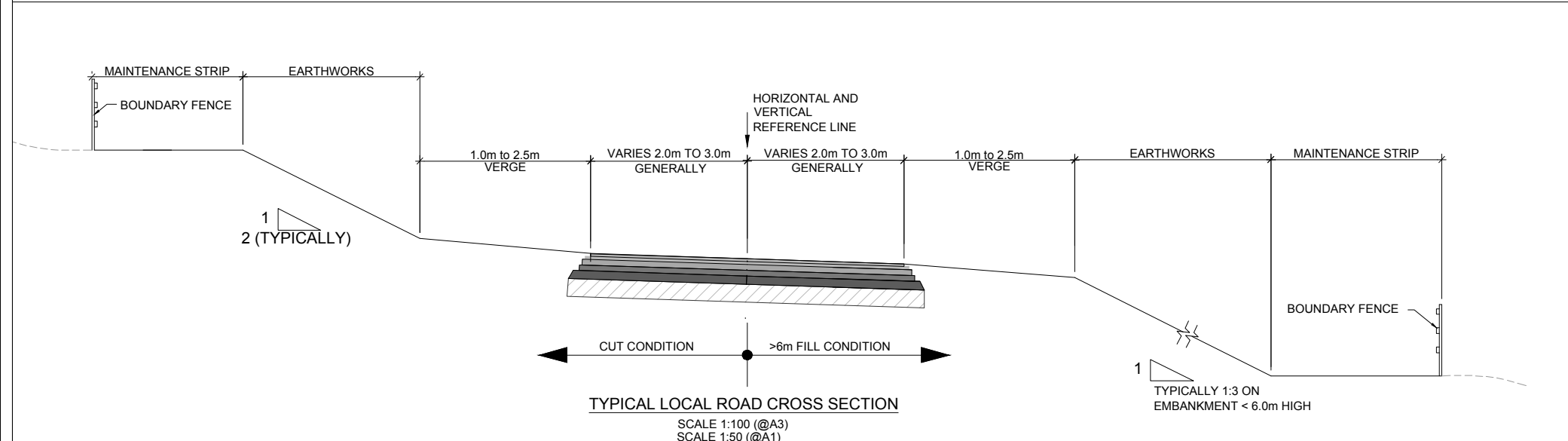
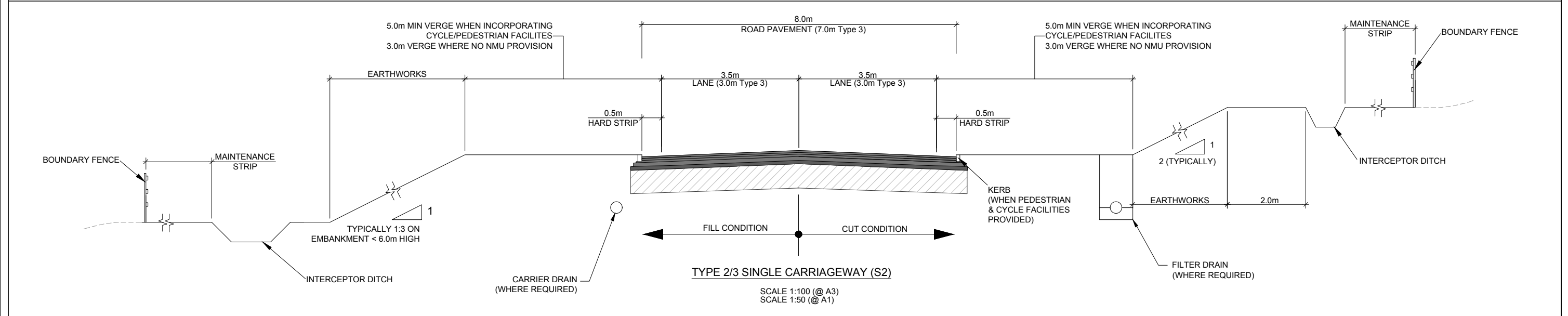
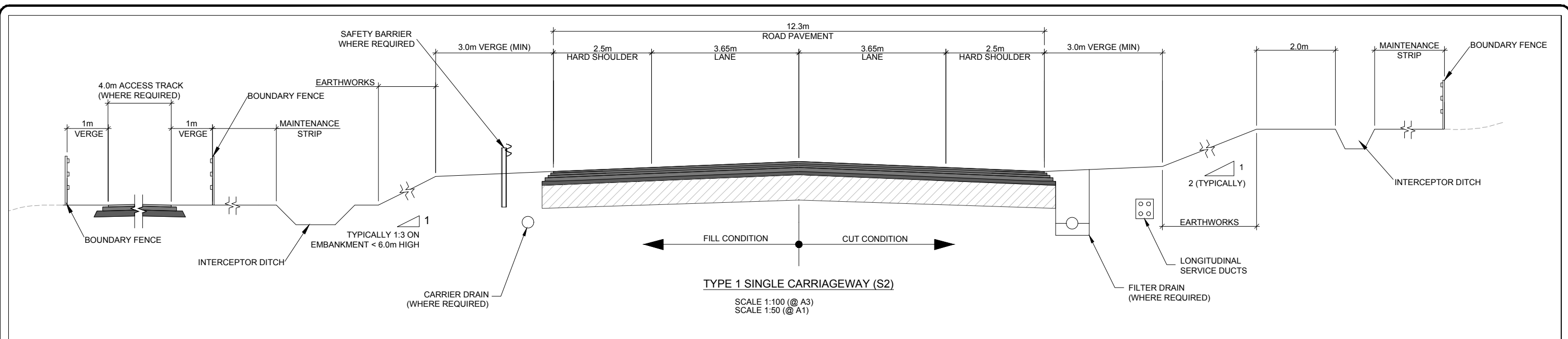
Arena House, Arena Road,
 Sandyford, Dublin 18.
 Tel : +353 (1) 2940800
 Fax : +353 (1) 2940820
 e-mail : info@rod.ie
 Website : www.rod.ie
 www.aecom.com

Project
N5 BALLAGHADERREEN TO SCRAMOGE ROAD PROJECT

ENVIRONMENTAL IMPACT ASSESSMENT REPORT

Title			
Major Junctions Frenchpark (Existing N5/R361) Junction			
Designed: RJS	File:	Status:	E.I.A.R.
Drawn: MM	Job No: 14.155		
Checked: BC	Scale: 1:1,000 (@ A3)	Drawing No:	Fig 4.37
Approved: JET	Date: December 2017	Rev:	

DO NOT SCALE USE FIGURED DIMENSIONS ONLY



Ordnance Survey Ireland Licence No 2014/18/CCMA Roscommon County Council
© Ordnance Survey Ireland and Government of Ireland.



Roughan & O'Donovan-AECOM Alliance

ROD AECOM

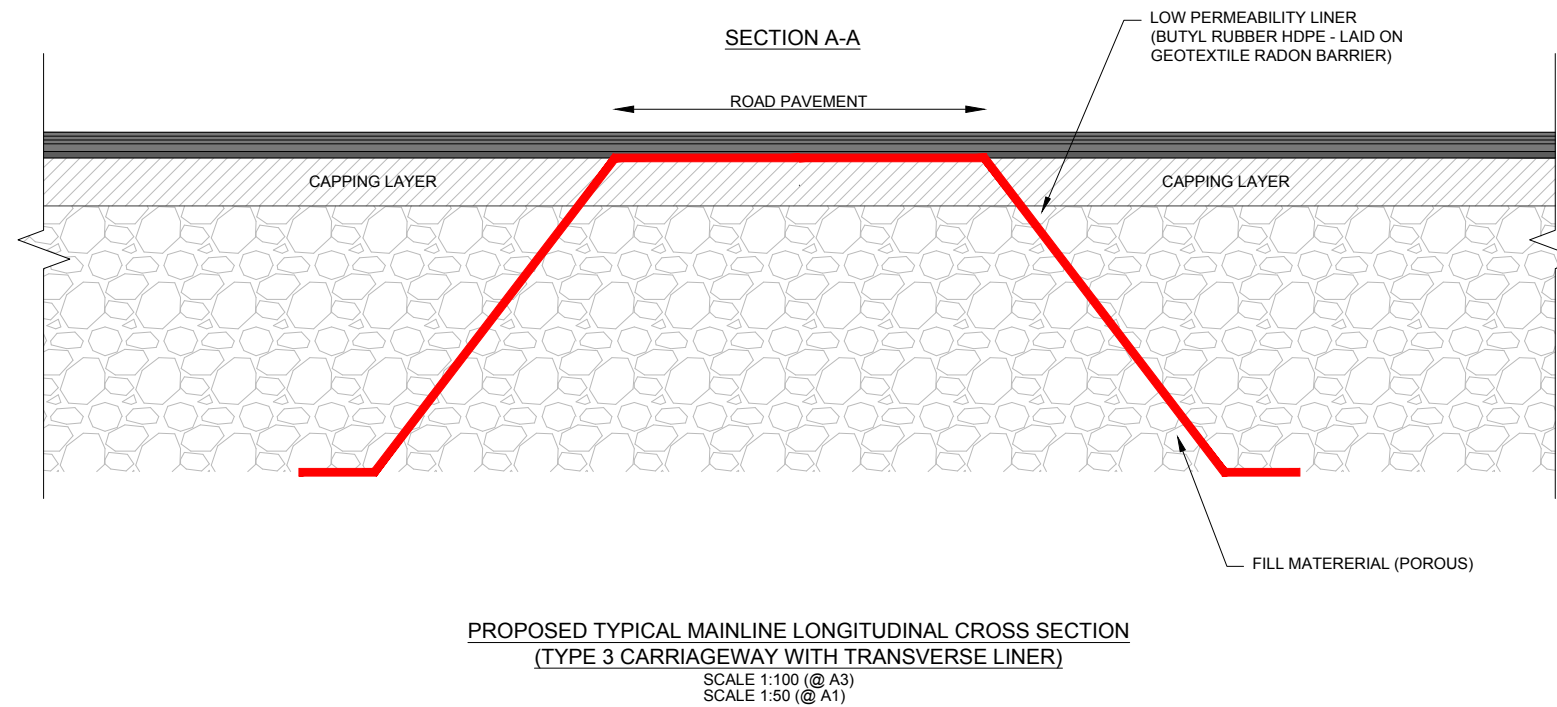
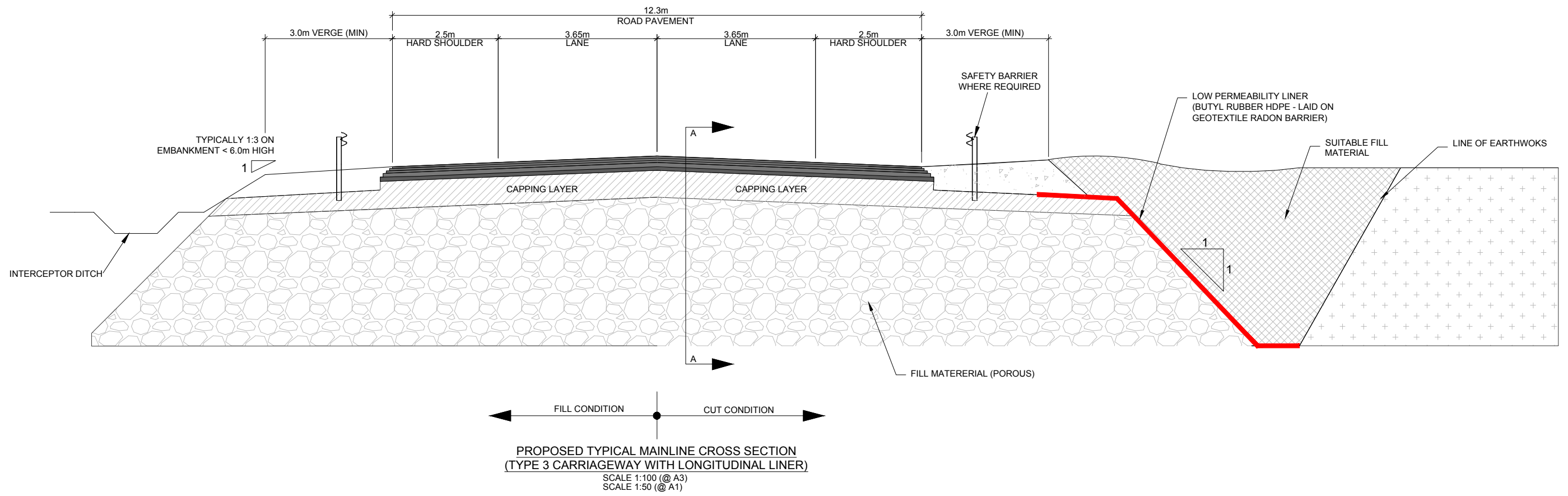
Arena House, Arena Road,
Sandyford, Dublin 18.
Tel : +353 (1) 2940800
Fax : +353 (1) 2940820
e-mail : info@rod.ie
Website : www.rod.ie
www.aecom.com

Project
N5 BALLAGHADERREEN TO SCRAMOGE ROAD PROJECT

ENVIRONMENTAL IMPACT ASSESSMENT REPORT

Title		Road Cross Sections Sheet 1 of 3	
Designed: IC	File:	Status: E.I.A.R.	
Drawn: LA	Job No: 14.155		
Checked: BC	Scale: As Shown	Drawing No: Fig 4.38	Rev:
Approved: JET	Date: December 2017		

DO NOT SCALE USE FIGURED DIMENSIONS ONLY



Ordnance Survey Ireland Licence No 2014/18/CCMA Roscommon County Council
© Ordnance Survey Ireland and Government of Ireland.

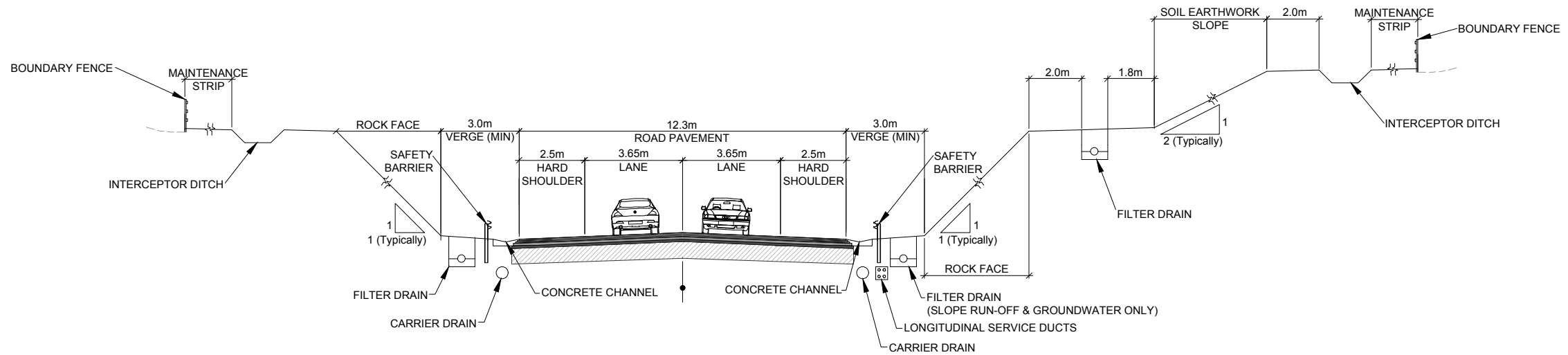


Project
N5 BALLAGHADERREEN TO SCRAMOGE ROAD PROJECT

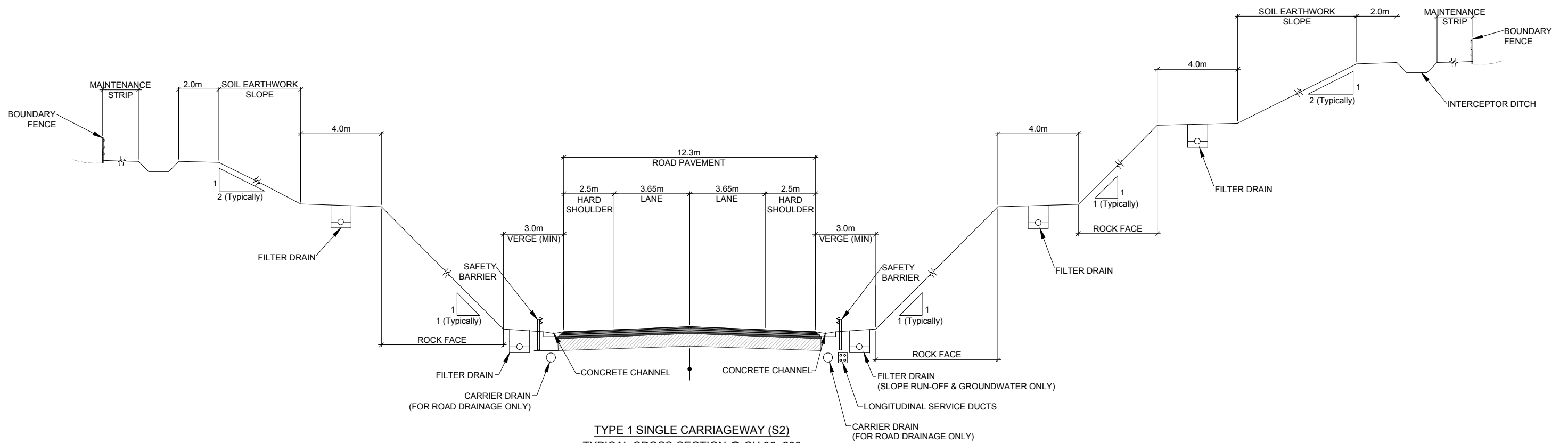
ENVIRONMENTAL IMPACT ASSESSMENT REPORT

Title		Road Cross Sections Sheet 2 of 3	
Designed: IC	File:	Status:	E.I.A.R.
Drawn: LA	Job No: 14.155		
Checked: BC	Scale: As Shown	Drawing No:	Fig 4.39
Approved: JET	Date: December 2017	Rev:	

DO NOT SCALE USE FIGURED DIMENSIONS ONLY



TYPE 1 SINGLE CARRIAGEWAY (S2)
TYPICAL CROSS-SECTION @ CH.37+100
 SCALE 1:200 (@ A3)
 SCALE 1:100 (@ A1)



TYPE 1 SINGLE CARRIAGEWAY (S2)
TYPICAL CROSS-SECTION @ CH.36+200
 SCALE 1:200 (@ A3)
 SCALE 1:100 (@ A1)

Ordnance Survey Ireland Licence No 2014/18/CCMA Roscommon County Council
 © Ordnance Survey Ireland and Government of Ireland.



Arena House, Arena Road,
 Sandyford, Dublin 18.
 Tel: +353 (1) 2940800
 Fax: +353 (1) 2940820
 e-mail: info@rod.ie
 Website: www.rod.ie
 www.aecom.com

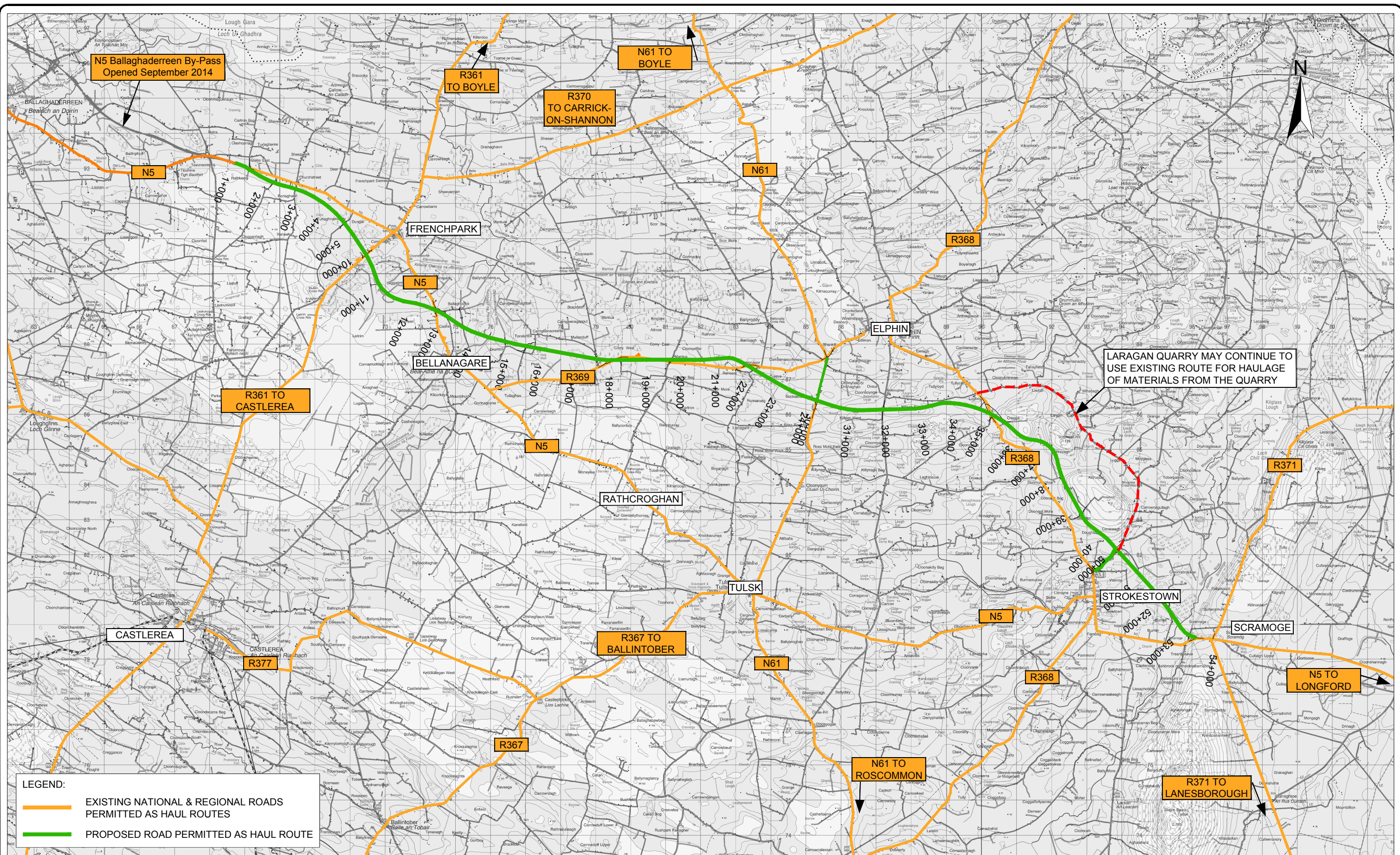
Project
N5 BALLAGHADERREEN TO SCRAMOGE ROAD PROJECT

ENVIRONMENTAL IMPACT ASSESSMENT REPORT

Title
 Road Cross Sections
 Sheet 3 of 3

Designed: IC	File:	Status: E.I.A.R.
Drawn: LA	Job No: 14.155	
Checked: BC	Scale: As Shown	Drawing No: Fig 4.40
Approved: JET	Date: December 2017	Rev:

DO NOT SCALE USE FIGURED DIMENSIONS ONLY



Ordnance Survey Ireland Licence No 2014/18/CCMA Roscommon County Council
 © Ordnance Survey Ireland and Government of Ireland



Arena House, Arena Road,
 Sandyford, Dublin 18.
 Tel : +353 (1) 2940800
 Fax : +353 (1) 2940820
 e-mail : info@rod.ie
 Website : www.rod.ie
 www.aecom.com

Roughan & O'Donovan-AECOM
 Alliance

Project N5 BALLAGHADERREEN TO SCRAMOGE ROAD PROJECT		Title Permitted Haulage Routes	
Designed: IC	File: 14.155	Status: E.I.A.R.	
Drawn: LA	Job No: 14.155		
Checked: BC	Scale: 1:100,000 @ A3	Fig 4.41	
Approved: JET	Date: December 2017		

ENVIRONMENTAL IMPACT ASSESSMENT REPORT

DO NOT SCALE USE FIGURED DIMENSIONS ONLY